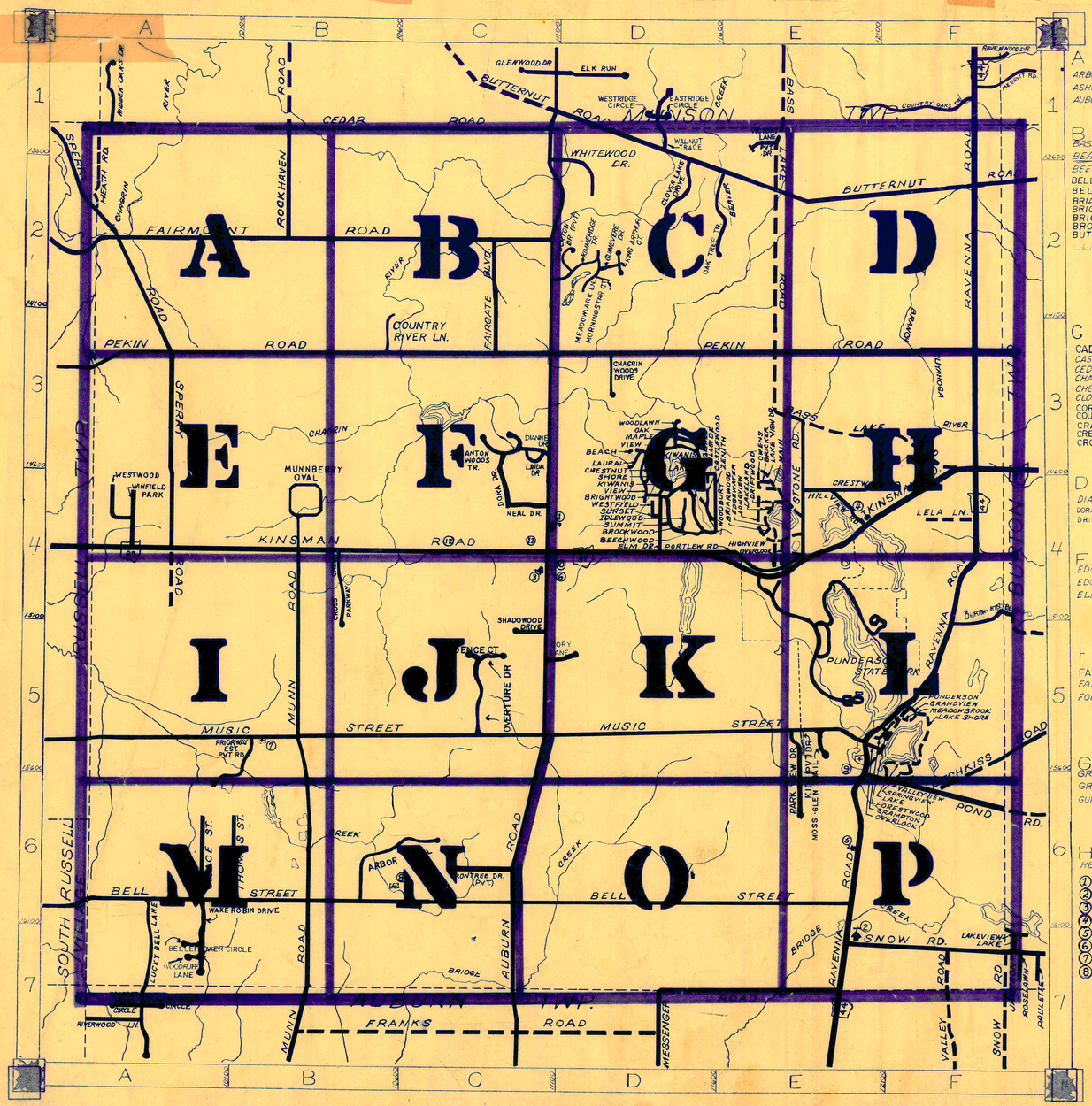

ROAD INDEX

A
ARBOR TR. C6
ASHWOOD DR. D4
AUBURN RD. C1-C7

B
BASS LAKE RD. E1-F3
BEACH DR. D3
BEECHWOOD DR. D4
BELLEFLOWER CIR. A6
BELL STREET A6-E6
BRIARWOOD AVE. (PVT) E4
BRICKER ST. (PVT) E3
BRIGHTWOOD DR. D4
BROOKWOOD DR. D4
BUTTERNUT RD. C1-C7

C
CADENCE CT. C5
CASTLEWOOD DR. D4
CEDAR RD. A1-C1
CHAGRIN WOODS DR. D3
CHESTNUT DR. D4
CLOVER LAKE DR. D2
CORY LANE D5
COUNTRY RIVER LANE B3
CRAMPTON DR E5
CRESTWOOD RD E4
CROSS CREEK PARKWAY B4

D
DIANNE DR. C3
DORA DRIVE C3
DRIFTWOOD AVE. E4

E
EDGEHILL DR. D4
EDGEWATER DR. (PVT) E4
ELM DR. D4

F
FAIRGATE BLVD. C2-3
FAIRMOUNT RD. A2-C2
FORESTWOOD DR (PVT) F5

G
GRACE ST. A6
GRANDVIEW DR (PVT) F5
GUINEVERE DRIVE D2

H cont.
HIGHVIEW AVE (PVT) E4
HILLSIDE DR D4
HILLVIEW RD E4
HOTCHKISS RD F6-E5

I
IDLEWOOD DR D4
IRONTREE DR. (PVT.) C6

K
KIDD (PVT.) DR E5
KIMBRIDGE TR. D2
KING ARTHUR CT D2
KINSMAN RD A4-F3
KIWANIS DR. D3

L
LAKE DR (PVT) F5
LAKELAND AVE (PVT) E4
LAKE SHORE DR (PVT) F5
LAKE VIEW DR (PVT) E4
LAURAL DR D3
LELA LN F4
LINDA DR C3
LONGVIEW DR (PVT) E4
LUCKY BELL LN A7

M
MAIN ST. (PVT) E4
MAPLE DR. D3
MEADOWBROOK DR (PVT) F5
MEADOWLARK LN. D2
MESSENGER RD. D7-E7
MORNINGSTAR CT. D2
MOSS GLEN TRAIL E5
MUNN ROAD B4-7
MUNNBERRY LANE B4
MUNNBERRY OVAL B4
MUSIC STREET A-E5

N
NEAL DRIVE C3-4

O
OAK DR. D3
OAK TREE TR. D2
OVERLOCK DR. (PVT) E4
OVERLOCK DR E5
OVERTURE DR C5
OWENS RD E4

P cont.
PARK VIEW DR E5
PEKIN RD. A3-F3
POND RD. F6
PORTLEW RD E4
PRIORWAY DR (PVT.) B5
PUNDERSON RD (PVT) F5

R
RAVENNA RD F1-E7
ROCKHAVEN RD. B1-B2

S
SCRANTON WOODS TR. C3
SHADOWOOD DR. C5
SHORE DR D4
SNOW RD F7
SPERRY RD A2-A4
SPRINGVIEW DR (PVT) F5
STOCKTON DR (PVT.) D2
STONE RD. E3-E4
SUMMIT DR. C4
SUNSET DR. D4

T
THOMAS ST B6

U

V
VALLEY RD F7
VALLEYVIEW DR F6
VICTORY LN (PVT.) E1
VIEW DR. D3

W
WAKE ROBIN DR. A6
WALNUT TRACE D1
WESTFIELD DR. D4
WESTWOOD DR. A4
WHITEWOOD DR D2
WINFIELD PARK DR A4
WOODBURY DR D4
WOODLAWN DR. D3
WOODRIDGE LANE A7

XY

Z
ZENITH DR. D4

P
PARK LANE D1

1. NEWBURY SCHOOL (ELEM & HIGH)
2. FAITH BAPTIST CHURCH
3. NEWBURY COMM CHURCH
4. ST. HELEN'S CHURCH
5. CHURCH OF THE NAZARENE
6. NEWBURY CENTER CEMETERY
7. MUNN CEMETERY
8. MORTON CEMETERY
9. SOUTH NEWBURY CEM.
10. NEWBURY TOWNSHIP HALL
11. NEWBURY TWP FIRE DEPT.
12. U.S. POST OFFICE (NEWBURY)

NEWBURY TOWNSHIP

0 5 10 15 20

SCALE: 1" = 2,000'

ROBERT L. PHILLIPS,
GEAUGA COUNTY ENGINEER

UNPAVED ROAD
PAVED ROAD
TOWNSHIP LINE
CORPORATION LINE

N

CEDAR ROAD

TOWNSHIP

RUSSELL

HEATH ROAD

FAIRMOUNT ROAD

DEVELOPMENT MAP

TRACT ONE

SCALE 1"=300'

SCALE 1"=300'

N

MAP 50'96

MAP OFF

762-1183

217-398
821-242
H.M. HASER ET UX.
546-245
25.5 Ac 762-1183

417-254
17.05 ac.
762-1183
821-242
Parcel #4

Parcel #3
821-242
762-1183
217-454
10.00 ac.

3.28 ac.

924-821
G.W.K.L.L. ANDREWS
826-762 4.5

P.A. CHAMBERS
12.91 ac.
986-978

J. RIEFKE
8.74 ac.
217-133

M.F.&T.A. KANE
6.91 ac.
1113-904

D.A. & J.S. GLASSER
975-533

10.33 TOTAL ACREAGE
(9.65 Ac. NEWBURY
.68 Ac. RUSSELL)

P.S. DuBOIS
1044-418
975-533 5.35Ac.

C. Perkins
P. Dubois
704-315 3.927Ac

C. PERKINS
P. DUBOIS
704-313
K.R. ROWENS
861-659
6.2282Ac
1201-321
23-385239
11-2774

D.S.F.& A. BRUSON
792-935
3.95ac.

R. TAUSCH
2.40ac.
591-1138
695-861

W.A. WEBER
775-869

1.56 Ac.

P.S. DUBOIS
5.84 Ac.

A.H. NICI
925-695

M. & J. SMITH
830-125
3.4716Ac

E.&N. PHILLIPS
665-1329
2.22 ac.

D. GRACE & L. WOJTOWICZ
895-649

C.R. BRUBAKER (TRUSTEE)

9.61Ac.

38.83Ac.

16.792Ac

8.39

1220.16'

1.847ac.
553-662
O.C.&C.
DESELLEMS

D.C. U.S.A. RANG, ss
D-RANG
629-824
5.05 ac.
1141-1003

J. ZAUSCH
555-721
1.99Ac

W&S. FELBERG
452-853
1.30ac.

F&L. THOMAS
771-98

2.053ac.
W.&S. Felberg Jr
702-1420

A.J. & L.A. EISLER
2.13ac.
895-562

B. DRAZETIC
3.89ac.
976-290

4.733 Ac.
P.C. FUCHSMAN
&
E.P. Neff
1116-874, 876

P&C. HAUBRICH
672-378
3.91ac.

M. CRAVEN
263-205
479-238

BEREDAY
&
M.S. RUSSELL
1002-591
J.J. & L.C. GRABOWSKI
5.00ac.
1166-87
6-16-98
23-210450

J.B.M. PAUL
2.00ac
667-1166

762-297
E.&J. BANKA
205-0006
3.00ac.

GENOA COUNTY COMM.
559-988

5.35ac.
772-799
5.00ac. 772-799
R.P. & M.A. BUTLER
1.00 Ac 767-388
E.C. & E.F. JACOBS
5.90ac.
767-388
0.10 ac.
J.& M. SULLIVAN
1025-1044
3.00ac.
P&E. SHERRY
477-111 3.00ac.
A.D. ALFORD
772-345
589-1020
4.41ac.
A.D. ALFORD
717-331
723-1172
1080-682
2.98ac.
R.J. & L.E. ZACHARY
1001-890
2.35Ac.
W.A. & R. MAJESKI
765-479
2.36ac.
J.&C. RAKOCZY
559-106 2.33Ac
F.C. STOSEL
558-783 1.98ac

Parcel #1
L. NASH
679-520
73.669 Ac.
(79.45 80TH TWP.
EXCEPTING C-402 TO RUSSELL
1751-578)

W.F. THOMAS
556-1337-760-416
10.12ac.

EASEMENT
609-747
M.M. LEACH
520-325
12.69ac.
609-740
910-15

V.V. DACHELL
705-1493
785-1132
8-5
2.4Ac

L. RIZZO
930-5148
2.13Ac
6-4

A.J. BADALAMENTI
&
V. VANDERBROOK
2.02Ac
8-3

A.J. BADALAMENTI
&
D.R. VANDERBROOK
1883-715
2.46Ac
8-2

A. BADALAMENTI
et al
538-349
5.00ac.
8-1

2065.76'

647-1057
C.L. PEDERSEN
3.691Ac

G.W. PEDERSEN
718-528
7.488Ac.

L. NASH
679-520
14.66 ac.
Parcel #3

5.54 Ac.
1111-591

L. NASH
679-521
5.44Ac
Parcel #2

D. LIEBERMAN
1111-591

641-1057
C.L. PEDERSEN

M. & G. Reljanovic
TRUSTEES
739-155
1035-1189

M. NEMES
S. CARLEY
R.M. TEKUS
757-992

M. & G. RELJANOVIC,
TRUSTEES
1026-1119
1035-1189
30.00ac.

33.167 Ac.

36.12ac.

5

M.M. LEACH
609-745
19.60ac
910-21

R.W. LEACH
609-745
10.00ac

B.W. & K. CLIFTON
10.00ac

1109-659

W.&K. WARD
520-1050
6.56 ac.

KLICMS Packer
857-617
8.50 ac

E.&W. KLARICH
4.50ac.

733-586

2

J.D. LEECH
(TRUSTEE)
812-598

P.H. LEECH
792-66

36.73Ac.
(43.9Ac)
REMAINDER

J.D. LEECH, TRUSTEE
956-976

C.R. BRUBAKER
(TRUSTEE)

33.38 Ac.

6 Ac

21.52 Ac.

C.R. BRUBAKER, TRUSTEE
956-978

3.22Ac

C.R. BRUBAKER
829-337
5.8

J. DIXON McCULLAM
909-1137
58.68Ac
23-077800

J. McCULLAM
2.39ac.
509-643

NAT'L. CITY BANK
829-338

NAT'L CITY BANK
829-338

L.&G. BREWER
TRUSTEE
18.11 ac.
239-150
1178-10
23-030000

M. NOVAK
1.89ac. 295-596

4

387-535
332-13
200-307

B. PINZONE
661-233
826 ac.
420ac.

B. & E. PINZONE, JR.
B. TAKACS & D. FENNER
823-777

661-235
470 ac

R.E. DUGAN
&
B.J. LUCKHAUS
867-908
1.64Ac

L.&B. DURKEE
478-344
1.51ac

1.85Ac

763-639
M.J. CIMANSKI
1.08Ac

L.&B. DURKEE
478-344
1.51ac

L1 ac.
257-369
B.&E.
BCPP

L15 ac.
743-67

23-193200
ACRE
LITTLE NURSING
HOME INC.
5.56ac
356-590
409-387

E.A.& B.M. RICHARDS
550-1057

E.A.& B.M. RICHARDS
824-1127

S.&J. KLATKA
282-473
1161-992

J.&T. D'AMICO
793-285

R.&L. JUHASZ

733 - 1089

J.&J. DAMICO
272-168

S. NEMECKAY
1005-613

S. NEMECKAY
992-98

S. KAZEN
558-1072-634
2.01ac.

J.P. ANGLE
& M. KOCSIS
1103-1311
2.0087Ac.

N.T. & M.M. BERMANO
923-857

A. MacDONALD
886-795

992-305

J.&J. HECKMAN
599-55

VACATED 8-16-96
1072-800

J. TOOHIG
817-1225
2.0085 ac.

D.&B. WESTFEDDER
425-964
613-194

DEC. C.L. DAWSON
1.8-24

J. TOOHIG
1.8-24

VOL. 16 PG. 51

VOL. 14 PG. 46

VOL. 14 PG. 45

VOL. 14 PG. 44

VOL. 14 PG. 43

VOL. 14 PG. 42

VOL. 14 PG. 41

VOL. 14 PG. 40

VOL. 14 PG. 39

VOL. 14 PG. 38

VOL. 14 PG. 37

VOL. 14 PG. 36

VOL. 14 PG. 35

VOL. 14 PG. 34

VOL. 14 PG. 33

VOL. 14 PG. 32

VOL. 14 PG. 31

VOL. 14 PG. 30

VOL. 14 PG. 29

VOL. 14 PG. 28

VOL. 14 PG. 27

VOL. 14 PG. 26

VOL. 14 PG. 25

VOL. 14 PG. 24

VOL. 14 PG. 23

VOL. 14 PG. 22

VOL. 14 PG. 21

VOL. 14 PG. 20

VOL. 14 PG. 19

VOL. 14 PG. 18

VOL. 14 PG. 17

VOL. 14 PG. 16

VOL. 14 PG. 15

VOL. 14 PG. 14

VOL. 14 PG. 13

VOL. 14 PG. 12

VOL. 14 PG. 11

VOL. 14 PG. 10

VOL. 14 PG. 9

VOL. 14 PG. 8

VOL. 14 PG. 7

VOL. 14 PG. 6

VOL. 14 PG. 5

VOL. 14 PG. 4

VOL. 14 PG. 3

VOL. 14 PG. 2

VOL. 14 PG. 1

FERNHURST FARMS SUB VOL. 14 PG. 20

1203-67

1203.45

1064.95'

831.28'

D.A. & H. SNIVELY
974-1113
12.094 Ac
NEW SURVEY

687-292
1044-619
T.A. 1045-15
MANSFIELD 4.278A

P.C. & J. MANSFIELD
1007-173 8
687-300
2.933A

D.C. & D. MANSFIELD
895-376 7 1107-955
687-286 894-587
2.934A

H.L. & C.E. MANSFIELD 6
687-296
23-201006
7-8-98
1171-436
2.934A

451-1018
2.20ac.
C.B.H. MANSFIELD

H.L. & C. MANSFIELD 5
687-298
1133-703
2.2A

P.C. & J. MANSFIELD
1007-173 4
687-302
2.2 Ac.

423-863
1207-173
2.200ac.
P.B.J. MANSFIELD

399-979
2.13ac.
A.B.M. MANSFIELD

399-981
2.13ac.
E. MANSFIELD

895-587

C.A. JR. & C.M. MANSFIELD
895-374 3 1051-265
687-290 894-587 2.934A

FERNHURST FARMS SUB.
T.A. MANSFIELD
687-294
2.573

W.F. MANSFIELD
872-426
10.503Ac

3209Ac.

W. & M. MANSFIELD

VOL. 14 PG. 26

RELATIVE REFERENCE OF 1203.67

1203.45

500'

50'

94'

46'

9.15'

1086.60'

* Inadequate description

√ Indicates survey on file with tax map dept.

SCALE 1"=300'

A	B	C	D
E	F	G	H
I	J	K	L
M	N	O	P

NEWBURY TWP
JAN. 1, 1998

R.P. & M.A. BUTLER
806-143
56.0 Ac.

D.B. KOLLAR
887-1324

D.J. & B. KOLLAR
887-1322

D.J. & J.B. KOLLAR
983-463
2.13Ac

14.6266 Ac

16.1092Ac

8

P.P. & J.C. SURCKLA
550-308
42.10ac.

TC & B.J. HILL
993-1088
8.00ac.

3.00ac.
V.E. GILLEN
125-477

A.J. STEFANCHIK
13.5Ac.
768-1065

D.J. DICKER
676-463
2.60ac

G.M. SNELLER
1070-409
2.13ac

S.M. & K.M.
732-1232
806-617
2.02ac

A.J. GALKO
672-1232
2.01ac.

W.W. & M.S. Hart
978-84
2.33ac.

D. & B.W. CHIANGONE
1.03
2.33ac.

R.P. & M.A. LOCKHART
807-238
2.7783ac.

R.J. & W.S. MENULTY
906-273, 275, 277, 279
2.7381ac.

S.M. Serafin
702-1306
2.7421ac

C. & F. BARANOWSKI
832-232
2.55ac.

S. OFENGANG
1024-118
2.33ac.

J.C. & M.S. SHANE
795-1185
2.26ac.

751-430
SUSAN
795-1185

S.M. & K.M.
732-1232
806-617
2.02ac.

A.J. GALKO
672-1232
2.01ac.

W.W. & M.S. Hart
978-84
2.33ac.

D. & B.W. CHIANGONE
1.03
2.33ac.

R.P. & M.A. LOCKHART
807-238
2.7783ac.

R.J. & W.S. MENULTY
906-273, 275, 277, 279
2.7381ac.

S.M. Serafin
702-1306
2.7421ac

C. & F. BARANOWSKI
832-232
2.55ac.

S. OFENGANG
1024-118
2.33ac.

J.C. & M.S. SHANE
795-1185
2.26ac.

751-430
SUSAN
795-1185


MUNSON TOWNSHIP
CEDAR ROAD
FAIRMOUNT ROAD
TRACT ONE
10
11
14
15
16
17
NEW SURVEY
974-1113
120.94 Ac
D.A. + H. SNIVELY
M.J. FUERST
808-951
10.41 Ac.
802-302
M.A. & S.I. MULLET
J.F. + M.J. SARVER
706-1270, 1277
52.670 Ac.
D. CATLIN
682-86,87,88
Parcel #1
.30 Ac
Parcel #2
Parcel #3
Parcel #5
D. CATLIN
682-86,87,88
825-771
FAIRMONT ESTATES ALLOTMENT REC. OF PLATS VOL. 7 PG. 7
REC. OF PLATS VOL. 1 PG. 46
187-251 HO MITA KODA 37.26A.
C.M. HALL
958-27
26.5 Ac
C.G. SUMMER
S.&M. WEINTRAUB
S.&S. ZIMERMAN
749-454
804-890
E.&M. Howell 63 A
L.J. KANOR
L.J. & A. WILSON
M.&M.F. MEKOTA
1013-57
R.T. & S.E. KINKOPF
1011-1230
1011-1240
J.&J. BORST
754-1
E.&H. WESTFALL
20.00 Ac.
J.F. & C. DUDEK
623-676
Fairmount-Pekin Estates Rec. of Plats Vol. 8 Pg. 38-39
BOULEVARD
FAIRGATE
AUBURN ROAD
MATCH LINE
N
SCALE 1"=300'
A B C D
E F G H
I J K L
M N O P
NEWBURY TWP
JANUARY 4, 1998
RELATIVE REPRESENTATION
* inadequate description
✓ indicates survey on file with tax map dept.

MUNSON TOWNSHIP

SCALE 1" = 300'

NEWBURY TWP
JAN. 1, 1998
RELATIVE REPRESENTATION

✓ indicates survey on file with tax map dept.

* Inadequate description

A	B	C	D
E	F	G	H
I	J	K	L
M	N	O	P

TRACT ONE

839-859
L. R. PROFUGHI

~~HMB ASSOC.~~
~~682-148~~
~~669-702~~

T.C. & L. PROFUGHI
894-160

L. & C. PROFUGHI
858-1061

22

27

2

20

23

26

SEE DETAIL SHEET 12-U

WHITEWOOD DRIVE

BUTTERNUT ROAD

AUBURN ROAD

OAK TREE TRAIL

CLOVER LAKE ESTATES

KIMMERIDGE TRAIL

STOCKTON DRIVE

MEADOWLARK LANE

MORNINGSTAR CT.

VICTORY LANE

CLOVER LAKE DRIVE

PARCEL 7
23.030 A
TO E
R.W. & R.E. CRARY
733-637

259-552 J. PoKorny Et al
Vol. 6 Pg. 912

E.T. & C.M. SNYDER
829-74, 76

30. Ac.
829-74, 76

10 Ac.
E.T. & C.M. SNYDER
1058-132

D.A. & M.S. PETROVICH
783-548

226-135 F. SEDIVY
550-1103
33-292400
16.508 AC
19.73 Ac.
1142-523

D. & R. Sedivy
484-977
4.25 A

H.E. & E.E. JUDD
897-136
18 A.

L.J. NOVAK
770-544
78.60 Ac.

95.06 Ac.
532-437

864-287
S.D. WARD
(Trustee)

79.481 Ac.
78.48 Ac.
(per tax duplicates)

R. McNish

54.10 A

23.10 A

417-562-7

768-391, 394, 396, 398
G.F. DAVIS
11.84 A
782-648

R. & L. DAVIS
768-400
883-943
6.00 Ac.

R. L. DAVIS
871-881
871-879
2.179 Ac.

444-312
553-815

444-140
883-943

812-1090
727-149

M. QUALLS & P. COX
817-619

W. & D. Kinson
793-1811
8.038 Ac.

B. & F. BIZIAK
663-161

J.B. & J.V. DUSONI
972-523

R. & M. Allen
617-530

D.E. & C.B. PRICE
1011-842

L. STARRETT
709-594

DB & L.L. BROWN
1056-867

S. Berger
806-966

M.A. & C.L. TEARE
886-1042

M. & J. MOJOSKO
599-771
734-298

W.E. KLINGER

D.D. & C.A. DEMOZICK
1018-238
2.29 Ac.

F.J. & A.V. SHERMAN
956-949

SAC

1/4 INT 777-687 PRIVATE RR.

720-707
B.F. & K.S. LAURIE
2.140 Ac.

S.M. DOLAN
1181-940
2.138 Ac.

D. WEIKEL
2.238 Ac.
873-1169
765-622

R. & M.G. Freehill
601-159
732-1236
2.338

C. & F. BACKIEL
603-140

F. & P. KING
607-1221
2.557

SH. GARDNER
755-871
2.036 Ac.

E.J. & C.M. DeJuris
772-929

K. & R. NOWAK
801-632
5.02 Ac.

J.L. Ingold
734-491

J.R. & C.J. WESTOVER
1041-204

Fr. L. Closon
568-932

G.W. Sellenberger
582-849

G.G. MILLER
649-929

B.A. LIMING, JR.
637-1014

G.P. KANIA
949-989

T.A. KREUZ
1028-134

M. & J. SCHUETTE
876-21

R.J. & L.L. SCHUETTE
876-21

R.P. & J. MIROSSAY
910-192

D.E. & C.B. PRICE
759-815

J.C. & D.D.
524-401

G. HINKLE, II & V.M. HALE
965-18

J.W. BROWN
934-774

J.D. KELLEY
1134-675

S. & Y. Kitko
793-615

E. & M. MARINO
T. SMITH
786-918

W. & M. NOWAK
541-748
677-160

L. & P.M. LARCK
1041-1

D. & C. DeJURIS
1041-1

M. & C. PAOLUCCI
883-996

DANIEL & DAWN M. JANKE
750-1099

T. & I.L. BROWN
763-240
3.004 Ac.

J.R. & P.K. KLOMPUS
849-348
2.802 Ac.

M. & K. GRABOW
780-971
2.348 Ac.

805-1083
M. & D. Hallowell
2.1334 Ac.

L.D. FRANCO
1036-371

D.C. & J.S. WISE
911-775

K. J. ROTHACKER
866-892

K.J. ROTHACKER
866-892

R.M. & C.K. SRPAN
913-850

M.V. KLER
677-877

G. & L. EBERST
1016-655

E. & D. FROMME, TRUSTEES
837-1206
709-1044

J. & L. BENBOW
661-59

F. & L. VREINKO
657-233

V. & T.A. TAUSHEL
818-31
883-1198

G. & K. Kincaid
709-610

J. ARMFELT-IMMARINO
2.19 Ac.
772-842
1006-742

D.A.C. ROOFING
683-903

M. SALAMONE
1121-642

A. & M. Dinardo
701-1398

J.W. & A. MEADOWS, TRUSTEES
633-398
1526-272

S. & B. METRO
609-733
732-829

W. & E. Crouse
807-971
4.368 Ac.

W.J. & E.L. Crouse
747-70

M. & D. Rish
794-4760

RD. & W.M. Guarnera, Jr.
742-132

W. & C. Mosier
601-93

D. & J. PASCHKE
647-477

T.R. & N. O'BRIEN
764-468

S. & N. MARELLA
672-1268

W. & B. HILLRIRK
611-119

J. & E. J. LUCAS
959-377

D. & S.E. RICCI
685-1143

D. & S. Ricci
617-983

WM. J. GALVARI

J. & J. Meyer

R. & T. LUSCHIN

A. & L.M. TAYLOR
1012-1049

E. & M. TEMPLE
602-748

G. & N. TEMPLE

D.D. & R.F. LANCASTER
576-392
1033-716

D.D. & R.F. LANCASTER
576-392
1033-716

LANCASTER TRUSTEES
1032-718

D.C. & D.F. LANCASTER
1044-232
1032-718

D.C. & D.F. LANCASTER
615-159

V. & T.A. TAUSHEL
615-158

O. & A. RICHARDS
733-570

B. & C. ARRIGONI
615-192

V. & I. YIKE
918-1142
8.099 Ac.
819-585
846-1070

M. & C. L. TEARE
886-1042

M. & J. MOJOSKO
599-771
734-298

W. & B. HILLRIRK
611-119

J. & E. J. LUCAS
959-377

D. & S.E. RICCI
685-1143

D. & S. Ricci
617-983

WM. J. GALVARI

J. & J. Meyer

R. & T. LUSCHIN

D. & C. DeJURIAN
777-49

P. & C. MOSIER
1035-118
1045-1622

R. & L. MOSIER
1035-118
1045-1622

M. & C. L. TEARE
886-1042

R. & L. DAVIS
871-881
871-879
2.179 Ac.

R. & L. DAVIS
768-400
883-943
6.00 Ac.

G. & N. TEMPLE
602-748

E. & M. TEMPLE

D.D. & R.F. LANCASTER
576-392
1033-716

D.D. & R.F. LANCASTER
576-392
1033-716

LANCASTER TRUSTEES
1032-718

D.C. & D.F. LANCASTER
1044-232
1032-718

D.C. & D.F. LANCASTER
615-159

V. & T.A. TAUSHEL
615-158

O. & A. RICHARDS
733-570

B. & C. ARRIGONI
615-192

V. & I. YIKE
918-1142
8.099 Ac.
819-585
846-1070

M. & C. L. TEARE
886-1042

M. & J. MOJOSKO
599-771
734-298

W. & B. HILLRIRK
611-119

J. & E. J. LUCAS
959-377

D. & S.E. RICCI
685-1143

D. & S. Ricci
617-983

WM. J. GALVARI

J. & J. Meyer

R. & T. LUSCHIN

D. & C. DeJURIAN
777-49

P. & C. MOSIER
1035-118
1045-1622

R. & L. MOSIER
1035-118
1045-1622

M. & C. L. TEARE
886-1042

R. & L. DAVIS
871-881
871-879
2.179 Ac.

R. & L. DAVIS
768-400
883-943
6.00 Ac.

G. & N. TEMPLE
602-748

E. & M. TEMPLE

MUNSON TOWNSHIP

CLARIDON TWP

LAKE ROAD

BUTTERNUT ROAD

BASS LAKE ROAD

SYCAMORE DRIVE

BURTON TWP.

28

33

34

29

32

35

TRACT ONE

V.G. & L.M. DIMORA
1111-284

U & L FEDELI
734-1113

733-552
H.W. & M.G. CURTS
5.95 A

558-1188
30.00 A
824-712
A.W. SCHIENKE & T. SCHIENKE

558-1009
W.F. & C. HANLEY
663-880 1.6A

M & A. FRANIA
571-225
733-147 1.6A

D.J. & C.M. WEIGEL
1022-383
1.6A

G.F. & E. LOWELL
665-239

1128-970 1.16A
T.M. & E. VALENTINI

Trust Agreement of Notice
R. & W.D. ANDERSON
1116-561
1155-980

G. F. DAVIES
817-233

18ac

G. ROSS
578-1206
914-934
4.971A.
815-438

3AC
S & B PASTORIC
607-876
PASTORIC
791-390

2.0A

18.12AC

8.981 Ac
RITA M WALKER
718-582

2.24 TAL
S. WALKER-MASTRO
A.M. MEERS
938-995

D.J. MAGDYCH
809-1142
10.77 A

2.660A
35A

719-1209
I.B. SKINNER
7.60AC.

P. ROBERT
1.76A
817-1190
941-504

396-529
2.41A
W & B. DUNLAP
621-662

S.D. MINER
938-386
1A

50.08 A
19.25 A
25A
430-282
A & I SKINNER

R.L. & C.M. TAYLOR
1126-1096
1.5A
J. & K. HEIBERLICH JR.
729-1262
1.5A

T.F. MATHIS
940-1173
1.5A

D.L. WHITNEY
633-69
142.57Ac

771-1106
524-743
531-607
A.W. SCHIENKE et al
15A

B. & S. BURLINGHAM
1086-889
16.28Ac

R. & L. HALSEY
849-1248
3.18A

1007-989
225-117
G.L. MELOCIK
3.18A

1007-989
234-460
3.18A

1007-989
505-667
1095-1086
3.19A
G.L. MELOCIK

703-493
6.38A

703-493
W.T. & D.N. WHITING 6.37A

550-748
V.E. & C.M. TRUSHEL
15.12 A

3.76
A.T. SKINNER
496-47

P.A. JONES
2.57A
733-123

985-1080
2.57A

M. PLUTTER
865-515

S.T. & S.A. ADAMS
847-1059
16A

2.33Ac.
V. & C. TRUSHEL
815-1291
1054-158 .5A

T.F. TUSHEL
1238-327
815-1291
881-819
2.026A

M. LEVESQUE
A.E. MEETH
815-466
1.944A.

V.E. & C.M. TRUSHEL
1.98
1054-158 .5A

D.M. DUPERT
W.D. DILLEY
1165-204
~~288-930~~
3A
6-11-48
23-356450

801-41

T & B Gilday

16.53Ac

T & B. Gilday
801-41

24.86 Ac

874-253
387-465
27A

520-95
26.60 A
E. & F. WILLIAMS

J.P. STANTON
1097-524
13.0 Ac.

D.L. WHITNEY
745-110
38 Ac.

6.07A
864-348

D.L. WHITNEY
864-348

G. DAVIS
478-379
44.41 AC.

L.M. & D.M. SANDERS
997-861
4.07Ac.
657-852

L. SANDERS D. BUSTARDO
5.0Ac

21.521 AC.

35.55 A
737-55
S.D. WARD (Trustee)
643-997
864-290

S.D. WARD (Trustee)
737-55
864-290
643-998
39.82Ac

435-314
734-995
R.A. & J. RUDLOFF
1415.57'

10A

15.00 Ac.
1052-11

49.78 Ac.
59.00 A
B.P. & L.M. FISCO
1052-11
34.78 Ac.

D.F. DAVIS 478-981
745-1179

49.66 A
W. SUKENIK
769-867

453-298
B JAROSSKY
800-764
7A

NEWBURY BIBLE CHURCH, INC.
6.37 Ac.
762-295

532-335
W.F. & R. Blackington
731-320
1.5Ac

W. & R. BLACKINGTON
7.30 Ac.

731-320
239-539 W. & R. BLACKINGTON 4.33 A

P.C. JR & J.G. ELIA
862-975
876-13
941-561
9.75 Ac

K.L. & D.M. FOLSOM
983-240
9.18A

5A

611-335
R. & L. LANG
15

D. & P. MANSFIELD
785-64
3.0A

F. & T. REDLING
1048-769
10.19 Ac

11.0Ac
460-833
552-1163
574-525
F. & T. REDLING

1.6A
1.6A

386-134
1084-671
C.E. BRIGGS

J. & M. GRUBBS
AB & J.H.
1113-481
1.00 Ac

T.B. HUGHES
1179-538
1.00 Ac

T. HUGHES
722-617
4.80-874
1.00 Ac

PROPOSED ROAD NOT DEDICATED
1.00 Ac

R.S. 33 "
LIMITS
1.00 Ac
938-1195

M. & I. TTNER
621-664
1.00 Ac

R.J. & C.J. HAMBY
963-54
1.00 Ac

PRESTON COUNTRY CLUB LTD
1010-1130

181.948 Ac (TOTAL)
47.5483 (CLAIRIDON)
72.5865 (LAKE)
79.7898 (NEWBURY)

S. & T. CHAPMAN
842-1069
2.14Ac

T.F. & H.M. DASSATTI
903-398
2.114Ac

1.98A
550-1249
M.E. & J.N. SOTKA
2.2Ac

D.J. & T.L. GUARRERA
807-587
2.05A

R.K. & T.L. RAIL
995-130
2.05A

J. NEMEC 223-185

1.84Ac
R.E. OPREA
920-729
2.15Ac

552-1125
M. & G. SUTTER
593-1240
6.38A

G.J. & D.L. GAMIERE
988-714

23-385600 PAR A
K.R. & M.J. HORTON
995-956
3.0Ac

1185-390
23-385600 PAR B
995-956
SCIAULINO
3.0Ac

L. & I. KIRBY
1090-417
3.0Ac

574-410
1053-1339
F.D. STARMAN 3.86A

PRESTON COUNTRY CLUB, LTD.
1019-1123
3.53Ac.

897-78
9.328A

R.M. & D.C. INGHRAM
897-78
897-80
897-82
897-84

J. SVOBODA & M. PEARS
1082-475
574-526
677-1434
387-472
740-396/A
8 SAVAGE
669-164
669-166
1208-1034
L.J. & B.C. MORRIS
788-263
2.0A

512-888
9A.
1008-1034
L.J. & B.C. MORRIS
1071-695
2nd Parcel

#3
1.5A
L.J. & B.C. MORRIS

B.C. MORRIS
625-905
1008-1034
2.4

~~T.P. & B.E. CHARLES~~
996-95
J.K. & K.G. Martorana
1149-213 3-27-98
14.484

23-013900

TIRPAK ENTERPRISES, INC.
1112-585
180.63 ac (Total)
10.274 ac (Newbury)
170.533 ac (Burton)

F.R. & M.E. KURE
607-777
2.8741A

K.F. & K.L. PALIVEC
* 733-835
2.8778A

K. & C. PIEKARSKI
819-945
2.8814A

A.A. LUCHA
424-44
2.8850 A

F. & M. KURE Jr.
237-507
758-1291
3.3919 A

~~23-0716900~~

~~1" = 200'~~

SCALE 1"=300'

A	B	C	D
E	F	G	H
I	J	K	L
M	N	O	P

NEWBURY TWP
JAN 1, 1998

RELATIVE REPRESENTATION

* Inadequate description

√ indicates survey on file with tax map dept.

RUSSELL TOWNSHIP

PERKINS ROAD 60'

RELATIVE REPRESENTATION
JANUARY 1, 1998

* Inadequate Description
✓ INDICATES SURVEY ON FILE WITH TAX MAP DEPT.

SCALE 1" = 300'

N

TRACT 1

TRACT 2

NEWBURY TWP

KINSMAN ROAD

WESTWOOD DRIVE

WINFIELD PARK DRIVE

SPERRY

MUNROE BERRY OVAL

Meisel Acres Allotment

L. NASH 679-521 14.6A
D. Liebermann 1111-591 1123-94 6.54Ac.
L. L. NASH 679-521 5.46 Ac.
G.W. FEDERSON 633-669 118-528 7.47Ac.
C.L. DEDRICKSEN 381-33 383-447 667-442 3.105 Ac.
A. BADALAMENTI Etal 538-349 5 Ac.
M.M. LEACH 609-746 910-15 12.69Ac.
M.M. LEACH 910-21 609-745 19.60 Ac.
R.W. LEACH 695-143 910-19 10 Ac.
B.W. & K. CLIFTON 1109-659 10.00Ac.
W.A. JAMES 920-1060 6.54 Ac.
K.L. & M.L. PARKER 851-47 6.54 Ac.
F.M. & K. MCKEE 733-584 4.50 Ac.
R. McCLANAHAN 978-1045 249-196 7.83 Ac.
R.A. & D.J. KOLLER 887-143 7.79 Ac.
D.S. KOLLER 16-2436 7.79 Ac.
V.B. GILLEN 735-1277 3.0 Ac.
A.J. STEFANCIK 68.5 Ac.
J.R. & G.A. THORNBERRY 934-819 5.777 Ac.
A.R.B. RUSSELL 376-1087 2.30 Ac.
D. WEIDNER 603-668 1080-216
M. McCLORY 514-217 242-262 10 Ac.
H. DeCapite 242-262
J. DiMatteo 242-57
F.A. & J. Affelberg 242-64 530-629 656-124 829-939 9.27 Ac.
C. & K. MANDO 884-547 2.295 Ac.
G.P. Gleske 495-934 990-1241
A. Gleske
A. GLESKE 692-52 2.30
J. Wolf 242-493 874-788 811-1164
C.A. & E.B. GERGELY 1109-565
A.I.D. GLASS 619-1085
F. & M. RAKOCZI 657-661
M.E. REILLY 950-227 .38
K. & A. TOTH 501-597 1.5A.
J. & T. Merva 732-1357 5.01 Ac.
B.A. RUSSELL 832-967
J. Teichman ET AL 375-233 8 Ac.
501-857 546-978
313-256 347-Decree .82A
505-518 2.74 A
J. & O. Gerber
M.A. & P.R. MECOTA 2.08 A 496-3
K. & K.L. GUTKNECHT 1086-771 1.37 Ac.
M.A.L. PERUCI 749-835
749-335
C. & M. Richardson 698-326 LA
695-631, 633
R.L. Kramer 477-58 10.34 A
A&A 53 LINCOLN MKT 80 CUST. 288 (LOT) 28.244600 FRANCO (407) A. Patritsky 1181-469
891-129 300-400 W.A. Johnson 7.13 A
L. & J. Adams 508-591 5 A
C.V. FLECKENSTEIN 957-235 5 Ac.
PAR #1
PAR #2
10 A
151-493 987-888 998-198 1014-621 W.A. Toth 10.23A
300-143 L.E. HATTENDORF 17.77Ac.
J.S. DEMKO 2.138Ac. 957-230 815-16
R.A. & L.C. KOCH 981-674 11.037 Ac
6 15 A R.F.M.F. Dittrich 852-1170 765-1265
#2
#3
.68A
F.M. & M.A. SCHNEIDER 1085-392
F.M. & M.A. SCHNEIDER 1034-465 21.52 A
12.98Ac 3.0Ac
PAR #1
PAR #2 = 21.52 Ac
399-237 692-1209 771-1 J.S. Spangler 21.822 Ac
M.G. KONCENY 997-84
J.M. & G.L. SPAULDEE 975-238 683.58 683.58 3.137BA
M.N. STROCK & R.J. DeLUCA STROCK 1105-730 6 A 12 A 1037-55
C.C. BROOKES & R.L. DeTREUILER 12.943 A
T.S. & K.M. BABIC 889-371 889-369
J.P. PLAN CO. 682-96 2.00Ac.
617-465 2 A 1444-57 368-421 T.S. & K.M.
T.A. & K.M. KNAPP 913-578 41.57Ac
R. & B. Hannah 732-15 10 A 7
K. BOTTGER 603-105 935-259 2 Ac.
88 A
J.P. & C. PLAVCAN 889-369 889-373 29.5 Ac.
A.J. STEFANCIK 68.5 Ac. 748-1015
3.0 Ac.
523-513 M.G. BOTTGER
878-820 C.E.T. 3.59 Ac.
4.049A 9 2.394A 10 2.003A 11 2.000A 12 2.862A 13
D.L. COBURN, Jr. 680-1013
G.J.S. STUMPF 738-445
B.J. DEKROM 740-866
R.J. & C.A. Watson 1108-1125
T.M. SHENKEL II & S.S. SCHOENBERGER 1104-1144
T. & M. KEVERN 843-46
A.B. & M.M. BOBROWSKI 1014-14
D.M. BOXRELL 839-729
D.I. & A.M. ARANOWITZ 981-733
N. & A. KORENOWSKI 839-1373
G. & L. VOJTECH 869-1020
J. & J. FERRY 872-555
L.J. & C. DOUGLAS 764-489
T. McMillan 814-1249 1024-475
SUNRISE DRY.
ALL ERECTION & CRANE RENTAL CORP. 903-746
635 M.
W. KENT 705-1333
B.J. & M.M. MEADOWS 380-648 VACATED
J. & S. Pobuda 808-775
D. & J. GORMAN 825-312
3.078A
E. KOMICH 1015-1117
T.M. & K.M. KNAPP 913-578
2.351A
2.760A
2.760A
2.760

PEKIN ROAD

COUNTRY RIVER LANE

SUBDIVISION 30 Vol. 10 Pg. 10

MATCH LINE

Fairmount-Pekin Estates See sheet B (cont.)

TRACT 1

TRACT 2

12

13

18

7

6

5

733-376
E.B. & M.S. HOWELL
63 A

J.F.E. MADER 615-616 35A

J.K. MARKIEWICZ 836-777 1.52A R.

D.E.T.A.M. HECK 1068-333 TAX 1983-85 2.94A 84-2417CV

J.E. & G.E. MACKOWIAK 791-1023 2.94A

532-672 C.G. SUMMERS

2.15A

920-727 .37A

730-1247 R.M. & M.T. TITUS 3.00Ac.

R.A. SHAFFER 825-1172

C.M. HALL 958-27 52 Ac.

533 LEOLA ST. 681-687 & V. STRUNK 770-691

1008-155 W. STRUNK 2.33A

1.5A F.W. DUNLAP 733-623 3A

Fairgate Blvd.

Hts. Sidera 464-901 2.237A R&C Barks

390-17 Ho Mita Kode 25.30 A

453-453

14.0A 1054-981

R.A. Andrews

418-327

47.3 A

70.015A

J & E. Jordan

953-869
869-470
727-113
A.J. KATZ

W.I.S. JEMIESON 2.094Ac. 770-70

M & S. FRIIHAUF 1060-1154 V 3.26Ac.

R.J. & M.A. SKOWNY 245-10 481-354 480-168 .5A

D.L. & M.A. JESSLARK 922-476 922-478

THE HARSHA BOYCE FAMILY TRUST

706-795, 797 S.W. & A.B. CLARK 1002-535 1002-537 879-7148

929-222 424-696 1042-1079 G. & J. HESS TRUSTEES 3Ac.

335-152 929-222 G. & J. Hess 2.69 Ac. R.E. KRETZ D.A. PETTI

938-475 3.72 Ac. R.E. KRETZ D.A. PETTI

M & S. KERTIS 834-338 4. A

G. & J. B. BERNHART 2Ac. 822-71

1.89 A

R.L. & L.L.R. MOCK 1003-1204 8.975Ac. .84 AC

E.P. BOYCE 898-477 15.465Ac.

G. II & A.L. Hess 3.146Ac.

11 A

5.022A

929-222 424-696

103.91 A

C. & C. HARRIS 1062-418 V

M.E. & H.J. FIGAS

878-692 1945

42.622Ac

18 A.

32.787A

G. & J. Hess, TRUSTEES

1042-1079

B.E. BURNS 873-415 913-1148 2.739 AC

F.W. KLEVE, JR. 1086-1033 872-303 732-1109

K.R. KLEVE 1086-1031 872-303 732-1104

T.E. KLEVE 1086-1029 872-303 732-1109

20.43 ac

20.55 ac

20.94 ac

C.A. KLEVE 1038-1081 801-1291 872-307 4.02 AC.

T.E. KLEVE, et al 1086-1036 872-303 732-1109

C.A. KLEVE 676-431 1038-1081 17.529 Ac.

M. & K. CARROSCIA 532-838

28.19 ac

9.32 A.

T.J. TERGUE 2.14 Ac. 765-29

J. PETRONELLO 844-1168 993-485 2.25A 1986-139

2.69A

M.A. ANDERSON 1.449 Ac. 823-306

VACATED 2.06 Ac. L.J. Smolek 859-1075 1145-144

16 3.11Ac 17 7 4.5047 Ac. 8 M. & J. WOLF 1042-845 14 2.50Ac

V. GREEN 888-906

DW. & C.L. KOHOLIC 1051-1161

A. WIECZURA 790-611

15 2.24Ac

T.E. & M.A. BAKER 1082-1071 1164-1142 #6-D. 1164-1142

18 ASH AVE. GARLAND 880-910 3.057A

WM. & JM. WEINRAUCH 906-971 3.047Ac

13 WM. & JM. STEVIC 902-1876

D. & V.C. KOTEK 908-1133

R.S. GARLAND 1033-349 2.497Ac

T.S. VEREB M.A. SAMPSON 1098-623

SCRANTON WOODS TRAIL VOL 20-57

SCRANTON WOODS TRAIL VOL 21-21

C. KOSTEINS HEIRS 881-1029 J.F. BABB 825-429 J.H. BABB 833-1150

LOT 1A 0.798 Ac.

LOT 1B 1.054 Ac.

DIANNE DR VOL 14 PG 71

LOT 1C 0.798 Ac.

LOT 1D 1.070 Ac.

LOT 1E 1.239 Ac.

LOT 1F 1.181 Ac.

LOT 2A 0.845 Ac.

LINDA DR

C.E.I. 558-25

P.J. FRIEL 969-334

F. & J.E. BONANNO 1014-408

3.2753 Ac

2.511Ac

3.957Ac

L.L. & D.J. TEAGUE 672-571 KAUZMAN 1140-1041

P. & J. RADEL 1138-1134 2.274Ac

T.J.M. BIEDENHAM 988-305 2.208Ac

D.J. & M.A. PACOZIL 1033-358 2.064Ac

D.R. TEAGUE 1023-479 2.215Ac

D.R. TEAGUE 942-652 2.204Ac

D.R. TEAGUE 942-650 2.262Ac

D.R. TEAGUE 1092-1277 7.34Ac

D.R. TEAGUE E & M TEAGUE

D.R. TEAGUE 942-646 2.204Ac

E. BENBOW 1023-1431 2.23Ac

E. BENBOW 942-644 1140-1091 2.204Ac

A.L. & H.A. MASTEN 1140-1145 3.207Ac

D.R. TEAGUE 942-644 1140-1091 2.204Ac

912-545 5.047AC D.R. & S.M. STEFANCIN 9.2-345

880-336 L. NAGY 5.156 A

B.D. VOTYKA 1145-1291 1-12-98 FIRST BARTON 1075-340 23-033700 5.163 A

G.N. & T.M. GOWEY 1121-591

R.T. & S.L. GABRAM 935-515 2.24Ac

J.A. & B.L. SPISAK 1029-21

B. & P. BODE 857-787 2.199 AC

D.A. LIPSTREU & A. SENNETT-LIPSTREU 996-701

SCRANTON WOODS SUB IV VOL 21-21 NEAL DRIVE

L. BENBOW 1023-336 P. & T. BARTON 1038-780

2.173 AC

0.4272 AC.

P.J. DAY 847-415 957-368 2.13 AC

760-3478 TEAG. 699-349 T.L. BARTON

495-517 NEWBURY DEVELOPMENT CO. 2.078 Ac.

E.F. & M.M. TEAGUE 1088-586 9.81Ac

11.121 Ac. E.F. & M.M. TEAGUE 765-632

759-618 D.R. TEAGUE 11.12Ac

6.81Ac

D.R. TEAGUE FAMILY TRUST E.F. FRANKLIN & C. TEICHMAN 1188-1129

54.925 Ac 4.107

D. TEAGUE & A. TEAGUE 538-540

538-540

580-1111 672-722

D.R. TEAGUE E & M TEAGUE

33.34Ac 3.875Ac

7.6Ac

Teague Bros Shopping Center 5.91-52 5 Ac

330-267 13.44 A R.W. Sidley, Inc.

D. TEAGUE 247-273 672-567 67.55Ac.

F. & S.S. VAN NESS 980-645 6Ac.

F. VAN NESS 1108-541 935-15 181-300 54.1Ac

O'BRIEN EXPRESS, LTD. 1135-177 10.47Ac.

T.M. OWENS 984-589 541-1179

N. NEGRON 670-1242 3.191 Ac

V.E. & C.M. TRUSHEL 3073-324 2.72 Ac

THE SEASONAL CO. 1035-1097 3.04Ac

E. D'AMICO 2.5 Ac. 1033-601

3.5 Ac. J.L. BAILEY 1120-978

578-820 C.E.I. 3.57 Ac.

KENSMAN ROAD

ALL LOTS GEAUGA METROPOLITAN HOUSING AUTHORITY 711-943

* Inadequate description

√ Indicates survey on file with tax map dept.

RELATIVE REPRESENTATION

JANUARY 1, 1998

SCALE 1" = 300'

A	B	C	D
E	F	G	H
I	J	K	L
M	N	O	P

NEWBURY TWP

SEE DETAIL OF CENTER


TRACT 1
TRACT 2
5
See Detail Page 12Q
4
24
25
3
19
E. BABCOCK 1002-828
L.J. NOVAK 770-544
E & A HOLEC 237-307 291-296 291-298 291-300 445-190 607-394
H.N. & P.E. BEDIN 1060-240
740-1057 B.A. & A.M. STEVENSON
B.A. STEVENSON 810-604
M.H. & C.K. LUDBERG 1114-768
KR. & T.M. BORKWELL 1127-398
R.E. GOGLIN 894-433
K.J. & S. FAGAN 1054-851
Y.J. & S.M. KIM 768-1055
G.H. & J. MARX 1024-1177
M. & J. BAGHERI 6.04A 810-972
G.N. & J. MARX 834-304
parcel 1-A 834-304
parcel 1-B 834-304
parcel #2 834-304
parcel #3 G&J MARX 834-304 2.24Ac
T.S.J. Keiper
BOARD OF TRUSTEES OF NEWBURY TOWNSHIP
PAR #1 10B1-540
PAR #2
PAR #3 10 Ac. 10B1-540
PAR #4
10B1-540
AUBURN ROAD
KINSMAN ROAD
BASS LAKE ROAD
CHAGRIN WOODS DRIVE
VOL. 12 - PG. 7
KIWANIS LAKE SUBDIVISION NO. 1 VOL. 1 PG. 44 PLATS
KIWANIS LAKE SUBDIVISION NO. 2 VOL. 1 PG. 47 PLATS
F.E.D.M. GIERKA 792-1169
31.45Ac. R.A. & V.G. LOOMIS 1102-1307
M.G. & H.N. FENSTERMAKER Total Ac. 1.58 1027-859,863
49.85 Ac.
48.75 A
J.R. Griffiths 702-1096
The Newburg Investment Co. 631-1010
THE MULLETT COMPANY 884-1315
43.50 A
2.5 A
731-457 Ricca Properties (4) C. Ricci & 224-9
SOUTHWOOD HOMES, INC. Book 6, Page 6 Lot 1 Block 1 Lot 2 Block 2
Marshall Hoar Manufacturing Co. 442-782
S.J. & S.M. Kim 768-1055
T.S.J. Keiper 512-199
G.N. & J. MARX 265-502
M.G. & H.N. FENSTERMAKER 1027-859,863
M. Placnik 625-136
87.59 A
731-650 J.J. & J.K. HALWSKA
J.J. & S.M. KIM 768-1055
Alain Remly-Post A. Post 716-1102 1187-955
9-24-98
10 A
J.T.H. BOKATO 1007-283 8YR 870
A.L. & N.A. KOTOWSKI 940-103
A.A. PROFETA 1038-1152
T.A. SLATER 6.11A 60R Apt
O.K. SWEET 1011-152
R.F. SLEE 1011-152
R.L. HARTLEY 788-1010
3. BASAR
M. CARPATHERS 1054-434
D.M. ROMANO 897-1182 Apt
N.H.R. MADISON 814-744
J.M. & D.L. MCNALLY 382-1120
R.U.P. 8YR
A. HAY 746-970
M.J. Nicholas
M.F. SUSTAR 781-715
M.I. K. FILLA 777-148
T.H. & D.K. SOULE 1070-889
T.H. & D.K. SOULE 1070-889 1.03A
T.H. HEALY 812-804 6.08A
R.C. & C.M. BRASCH 1.05A 1063-574 1.03A
J.M. & S.M. KIM 1040-71 M.N. & L.M. JOHNS 6.41 Ac.
5.65Ac
M.K. & T.M. HOFFMASTER 1046-478 571-575 1046-2301
J.J. & S.M. KIM 768-1055
J.J. & S.M. KIM 768-1055 4.794 Ac
J.J. & S.M. KIM 768-1055 4.794 Ac
J.J. & S.M. KIM 768-1055 4.794 Ac

BURTON TOWNSHIP

MATCH LINE

PEKIN ROAD

BASS LAKE ROAD

KINSMAN ROAD

CRESTWOOD JR. 17-P42

LEA LANE

RIVER ROAD

NEWBURY INDUSTRIAL PARK

S.D. WARD (Trustee) 864-290

B.P. & L.M. Fisco 1052-11

D.F. DAVIS 478-981 745-1179

F & T. REDLING 1048-769

E. & S.L. KRUKOWSKI 750-943

D.R. POOLE

D. Brown & M. Frimel 819-209 890-419

A & E. BLAIR 1020-78*

DJ & JL HILL, JR. TRUSTEES 556-731

W & B. WITTLINGER 531-486

R & I SNYDER 565-1028

B.M. & J.L. KAUFMAN 959-298 959-301

J & L. SPISAK 565-650

D.L. & M.R. CALDWELL 953-1131

H.G. & M.K. HILLIER 681-313

C.L. BRADSHAW 855-289 625-979; 733-773

C.A. NOVAK, JR. 1015-324*

D. GAMIERE 1019-933

J.T. & R.P. GAMIERE 629-215 1094-965

R.A. & C.M. SMITH 876-538

A.L. ROCK TRUSTEE 887-656

A.C. BERNET 897-1126

J.B. ZSEMLYE 872-634

C.E. KOZLOWSKI 1018-1199

P & M. KUNDRAT

L & R. YANAMORO 730-1045

R & D BYLER 498-311 765-482

E & M. PETRONZIO 974-649

A. MALLISKI 542-1052

E & M. PETRONZIO 974-649

T.J. & R.A. MALLISKI 830-665

J.A. TAYLOR

J. PELTON III 669-499

R.A. & C.M. SCHEFFLER 1052-352

1005-352

826-47

L.E. & M.K. DAVIS 1170-43

D.L. & M.R. CALDWELL 953-1131

R.R. HOLLIS & D.L. OLIVER 631-354

L.E. GREEN 593-391

D. & M. GIFFORD 633-1070

G.A. PAPROCKI 993-789

M & D LIONTI 599-116

G.N. & M.M. ORAM 585-1198

J.D. & B. METYK 980-254

R.L. BURKE 580-958

J.H. BRUNETTI 613-164

K.R. VANYUR 744-626

COLETTA M BULLARD 689-931

R & T MORMAN 591-690

V & R CROSS, TRUSTEES 591-334

P.D. ROSSI 977-1006

J. H. LABADA 580-1189

J.M. & J.R. HENDRICKS 824-24

H.D., Sr. & M. STOLTZ 753-639

D & L GUERRA 657-389

G & K. BLAIR 502-388

E. & S.L. KRUKOWSKI 750-943

11.75 Ac.

578-142

31.76 Ac.

36

30

31

6.06 Ac.

7.02 Ac.

5.0 Ac.

F & J. Page 819-1163 10.77 Ac.

546-34 10 Ac. R.C. ALLEN

J.M. O'TOOLE 687-1165 856-1198 5.61 Ac.

R.E. HENDERSON

M.L. Zingale 857-767 4.0 Ac.

W. SKOWROCK 687-1245

A & J. YOKULES 599-414 4.35 Ac.

J.A. McNISH 741-481 22.504 Ac

Parcel #1 Parcel #2 Parcel #3

J.A. McNISH 6.64 Ac. 839-807

J.A. McNISH 6.75 Ac. 992-478 730-1276 839-807

J.A. McNISH 6.86 Ac. 992-478 730-1276 839-807

J.W. & L. DVORAK 720-1079 902

5.38 Ac. 591-1145 593-215 J & J KNAUTZ, III

G.L. & C.M. GERBER 1056-1063

2.152 A

4.0 Ac. 635-61

63 + E.M. D'AURELIO 1.146 A 477-537

1.72 A 635-59 .33M

657-387

3.967 Ac.

2.95 - 2.11 A & E BLAIR (REMAINDER) 60.53 Ac.

P.J. BLAIR TRUSTEE 1008-920 671-12.68 7.6071 Ac.

6.28 Ac.

574-1405

4.38 Ac.

1.19 Ac.

1.28

377 D. HILL TRUSTEES 1020-475

2 Sfc 3542

4.15 Ac.

15.38

7.05 m.

2.669 Ac.

959-301

T.S. QUINN 611-1159 3.01 Ac.

A & C.K. CHRISTOPHER 4.47 Ac. 761-409 1125-331

1.95 Ac.

D. & J. MOWREY 565-242 2.33 Ac. 389

R. & N. NELSON 580-774 1.364 Ac.

J.L. & B.L. + D.A. BARTLETT 637-943 1.886 Ac. 1020-578

P. & T.R. WILKES 805-753 2.823 Ac.

J.B. LESSER 869-1334 3.938 Ac.

D. & D. KUGLIN 484-627 191-343 2.594 Ac.

520-947 3.98 Ac.

G. & J. FROST

R. & G.A. HEJDUK 1134-961 2 Ac.

J.F. DODDS 631-579 3 Ac.

M.J. FIX 964-276 1.41 A

D.E. & K.A. BOYD 837-474 1.61 Ac

V. BERGER 1128-1180 1.6 Ac

R.S. & T.A. KLINE 1108-191 3.14 Ac

D. & N.L. KRIZNER 922-948 1623-1262 2.138 Ac

D. TOOHIG 884-1247 3.114 Ac.

J. & W. STEFANKO 268-318 1185-981 2.0 Ac. 1100

T. & W. SCHNEIDER 582-434 3.077 Ac.

F. & M. KRISCHER 1128-1180 1.6 Ac.

T. & W. SCHNEIDER 582-434 C.R. + L. SCHNEIDER 3.077 Ac.

J. & B. METYK 980-254 4.24 Ac.

R. L. BURKE 580-958 733-472 5.029 Ac. 805-151

J.H. BRUNETTI 613-164 4.59 Ac.

K.R. VANYUR 744-626 5.0 Ac.

COLETTA M BULLARD 689-931

R & T MORMAN 591-690 5 Ac.

V & R CROSS, TRUSTEES 591-334 5 Ac. 897-254

582-804 P.D. ROSSI 977-1006 5.00 Ac. 732-1073

580-1189 J. H. LABADA 5.00 Ac.

J.M. & J.R. HENDRICKS 824-24 5.00 Ac. 629-522, 523

H.D., Sr. & M. STOLTZ 753-639 1.258 Ac.

D & L GUERRA 657-389 1.254 Ac. 629-191

G & K. BLAIR 502-388 7.02 Ac.

E. & S.L. KRUKOWSKI 750-943 11.75 Ac.

578-142 31.76 Ac. 36 D.R. POOLE

R.R. HOLLIS & D.L. OLIVER 631-354 2.39 Ac.

L.E. GREEN 593-391 2.15 Ac.

D. & M. GIFFORD 633-1070 5.403 Ac.

G.A. PAPROCKI 993-789 2.15 Ac.

M & D LIONTI 599-116 2.443 Ac.

G.N. & M.M. ORAM 585-1198 2.154 Ac.

637-778 681-766 6.06 Ac.

R.E. HENDERSON

J.M. O'TOOLE 687-1165 856-1198 5.61 Ac.

546-34 10 Ac. R.C. ALLEN

F & J. Page 819-1163 10.77 Ac.

KINSMAN ROAD

W. SCHNEIDER

TOWNSHIP

RUSSELL

Am. Society of Metals 477-252 409-776 1036-1206

Mrs. Forshaw Sr. 496-157 734-1027 4 A

733-986 (21.23 Ac? By Deed 23-356000)

10

GEAUGA COUNTY PARK DISTRICT

1036-1206

TOTAL OF 515.26 Ac.
(303.31 Ac. - RUSSELL TWP.)
(151.94 Ac. - NEWBURY TWP.)

C. WILSON 4.13 A 790-685 857-85

DAVID J. YATES REVOCABLE LIVING TRUST 1128-298

D.A. McDermott 851-361 895-779 5 A

DANIEL A. KOVARY 715-536 5 A

H.E.M. Wilcom 460-839 5 A

734-782

MILL RUN PROPERTIES 1004-481 5A.

D.H. & M.H. YAECKER 1010-519 2.80A.

574-819 587-977 2.80 A.

336-118 L & B Nezak 4.40 A.

7.33 A

C.D. & R. YAECKER 779-168 1048-90

W.J. & B.A. Schneider 599-1057 3.12 Ac.

R. Schneider 2.673 Ac.

10.02 Ac. M. Hrabak 1190-929 23-385328

J.A. MARX 23-385733 1169-333 6.72A Ac

T.M.I.P.J. McHENRY 867-853 2.7 A

F.T.R. RENOVICH

F. RENOVICH 3 A 885-329

S.A. 251-601 F. RENOVICH

237-508

38.06 A

R. Miraglia

251-120

28.57 A

R. Renovich

802-42 25.98 A

802-42 12.50 A

MILL RUN PROP.

F. Renovich 320-279

50A

195-555

~~B.A. WILSON~~

790-685

~~803-526, 529~~

137 ac.

MILL RUN PROPERTIES 802-42

70.53 Ac

MILL RUN PROPERTIES 802-38

1019-976

1

2

C.E. BALOGH 13.72 AC 712-654 842-164

10 Ac.

I. HECKELMANN TRUSTEE 755-1257 952-1235

B.H. STEFFEE 804-120 947-290

B. STEFFE 934-910 3 Ac.

50 A

JULES BELKIN 565-1125 615-626

S.H. PRAUL 783-516 2.3 Ac.

S.H. PRAUL 783-516 4.94 Ac.

BRG. GAS DISTRICT M. PITTS 2 ac.

M. USSERY

STREET

MILL RUN PROPERTIES 1042-1017 3.31 Ac.

MILL RUN PROPERTIES 1023-200

MILL RUN PROPERTIES 1042-1021 3.31 Ac.

M. HRABAK 1962-36 1042-1023 5.03 Ac.

M.A. CANNON, ET AL 5.94 Ac.

D.R.V. Gray 1.72

C.J. KADLEC 774-822

E.J. KITKO 722-168

RANK HAMILTON 872-1216 2.06 Ac.

J.R. LANE 1.09A

J.R. & C.A. JANOVIK 1020-509

TRACT 2

TRACT 3

N.L. STEARNS & R. OEHLSCHLAEGER CO-TRUSTEES 982-1270 988-52 988-58

TOTAL PER TAX DUPLICATE 5.7 AC 647.40

V.K. OEHLSCHLAEGER TRUST PARCEL #1

22

R.B.E.J.H. PETTIBONE 523-1088

A.J. & J.V. KORECKY 957-143 944-151 972-10

A.J. & J.V. KORECKY 957-143 944-151

A.J. & J.V. KORECKY 957-143 944-151

J. WINDLAN 786-1248

M.F. ZUPON 1.39 Ac.

E.F. KEARS JR.

E.F. Meyers Sr. 492-399 23.11 Ac. 533-1167

17.9748 Ac

LANDS IN COMMON

21

M.C. GRAHAM 657-846

D.D. WHITE 679-398

C.E.M. 16 Ac. 188-127

NEWBURY TWP. TRUSTEES 195-418 5.70 Ac.

531-84-6

WOJNAROSEK 242-493

5.24 A

670-1319

E. & J. BENNETT 670-1226

D. & C. VANDERWIST

20

J.F. & B.B. VANARTWERP 1004-134

J.B. McCREARY 965-875

5.058 Ac.

5.572 A

536 RV

635-1660

E. & J. ZAHURANEC

5.90 A.

188 A.

762-10

C.P. Cline 272-390 2.07

C.P. Cline 270-605 2.44 A

792-787 S. 32 C 2 NW 1/4 3 X 1 JT 2.44 Ac

T.J. STACHO 1001-838 2.44 Ac.

T. Norris 579-209 508-848 2.44 A

M.J. LAPPERT JR. & S.M. CHERBSKY 1102-796 2.44 Ac

M.E. Brinkerhoff 502-526 2.44 Ac

D.L. DAVIS 980-771 889-1230 2.44 Ac.

M. & J. Brown 601-233 2.44 Ac.

THE MULLETT FAMILY TRUST 478-29 917-350 2.44 Ac.

D. & L.M. RAUCH 84-1539 821-1240

255-202 3.75 Ac.

L. Hudak 1091-1266 733-1095 2.44 Ac.

546-1236 L.M. SAUNDERS

C.S. BUSH 843-1035 AP 3 718-956

C.S. BUSH 843-1037 718-957

D.& S. Conklin 690-143 1.50 Ac.

D.& S. Conklin 690-143 1.50 Ac.

556-768 C.W. & W.W. BUECHELE 1.50 Ac.

929-1124

929-1124

G.D. & D.L.C. Dole 999-1090

M. BORLIN 894-704 1.50 Ac.

785-243

785-243 W.M. Shamrock

351-429 734-272 1.50 Ac.

R & J.D. Zimperman 734-272 1.50 Ac.

H.C. PLISEVICH 776-1203 1.50 Ac.

D.J. & H.L. Kovo 643-714 1.50 Ac.

621-626 642-1644 T.W. & D.L. SLOE 1.50 Ac.

J. & L. MUNN 580-283 728-734 1.50 Ac.

974-261 700-405 1.50 Ac.

G. & J. MUNN 700-403

G. & J. MUNN 700-407 974-261

5.6 Ac. 853-810 R.K. Zimperman

N.J. Rohrbaugh 775-1249 835-287

775-655 0.829 Ac. C.W. BUECHELE

J.S. & E.T. STANTON 929-1124 2.48 A

775-1248 2.478 A

775-657 4.118 Ac. R. & S. ZIMPERMAN

NEWBURY TWP.

1147-143 883-1181 808-626

T. & F. KLARICH 5 H Ac. 823-105900

JAN. 1, 1998

RELATIVE REPRESENTATION

SCALE 1" = 300'

A	B	C	D
E	F	G	H
I	J	K	L
M	N	O	P

* Inadequate description

✓ indicates survey on file with tax mapdept.

824-1215 705-1197 G.A. MUNN 2.220 Ac 729-736 669-77 2.277 Ac

680-836 799-42 G.A. MUNN 3.240 Ac

873-1197 1.982 Ac

T.T. SWEDA

3.070 Ac

J.F. & B.B. VANARTWERP 1004-134

5.572 A

8 9 10 11 12

A.J.T. GARRETTA 848-724

P.E. HURLEY 938-423 875-42 875-42 753-115

4 B Borough

R. & K.R. REMLER 1154-1179 1.16A

MILL RUN & PROP. 847-524 .34Ac .34Ac

794-524 LIFE ESTATE 678-168 1.16Ac

R. ANN 994-255 1.16Ac

994-255 1.16Ac

FISCEL MORTGAGE CORP. 1078-291 1.16Ac

F. Rosenbaum & R. Kelly 814-397

431-804 589-569 E. 28 ESX 1.16Ac

477-14 P.I.S. Gimbel 1.16Ac

299-1097 R.E.B. Razanek 1.16Ac

701-128 J.R. LANE 1.09A

23-394260 2.06 Ac

J.F. & S. SUTTER 1087-41 1.54Ac

394-558 1087-2 3.59 Ac 2.6 HA'S 221-3347

603-1094 5 A

V. Bores Jr.

CARL & BUSH 843-1033 5 A

J & F DISTRIBUTING, INC 925-825

738-538 & F STILKE

MMC COMPANY 932-802

J & M MAZZURCO 932-9942

N 1

Carl & Bush 843-1031

12

N

35 A

KINSMAN ROAD

12

3.18Ac
23-385741 ✓
VANGUREN PROPERTIES LLC
1194-273

L. SOPLATA 599-231 2.37A.
D.A.F. & J.O.D. 803-448 2.89A
C.H. VARNER 576-806 2.92A.
480-922
K.L. PATTERSON 773-260 1/4
J.A.S. SUTTER 1098-1 1.44A
G.J. SMITH 1005-925 .75Ac.
779-657
3.82A
W. WINGATE 502-585 778-1197
L. SOPLATA 1194-271

GS LAWSKY 1064-578 346-862 .53 1.53
PJS WILKES 611-647 346-862 .55
BA 370-607-6445 PJS WILKES 823-667
KINETICO INC. 1118-1206 3A.
KINETICO INC 1054-827 1035-784 2Ac.
P.&S. WILKES 823-667
KINETICO INC. 692-415 5.544 Ac.
KINETICO INCORPORATED 12.948A. 692-413
KINETICO INCORPORATED 1006-1294
NEWBURY 418-881 .68A 773-358
(EASEMENT ACCESS)
8.67 Ac
NEWBURY INDUSTRIES
38.94Ac 418-881
SEE DETAIL 12Q

331-290 9.68A BOARD of Tr., NEWBURY TWP
1.23A
443-659
661-238
H & E. BERGER
21.50A
661-240
A. & R. BERGER 20.12 A
443-316
30 A
663-757
599-159
W. H VONDRASEK 2A

13

KINETICO INC. 753-393 2.055 Ac.
KINETICO INC. 753-393 7.676 Ac.
KINETICO INCORPORATED 2.44 Ac. 1006-1296

14

N

5.01A
476-64
5.00A
551-266 W & C. ZAPPIA
M. & P. BONHARD 576-765
9.91A

L. & G. FROHRING
388-446, 447, 48
633-1283, 4
78.91 Ac

TRACT 2

TRACT 3

M.E. CHERNEK 3.14Ac
3.02Ac 2102
1099-163
3.36Ac KINNEY CORPORATION 1095-721
M.E. CHERNEK 1089-1264
F.P. & N.M. MORMINO 1087-21
FAIRWAY HOMES, INC. 3Ac
P.N. McLAUGHLIN 1109-45 3Ac
3.01Ac
R & C. THORSELL 1109-1015
VOL-24-Pg 89
CADENCE ST
Manorbrook Homes 1165-216 7-16-98
24-89
FAIRWAY HOMES, INC. 21 1099-163
3.81Ac
11
22
3.01Ac 23-355671
3Ac
19
R.A. HOENIGHAUS & M.C. MARGARIS 1105-978
10
3.05Ac
MANOR BROOK HOMES, INC. 4-24-98 1101-658 Q
23-355670
3Ac
D.A. MARINO, INC. 1102-620
24
3Ac
23
3.01Ac
MANOR BROOK HOMES, INC. 1101-658
25
3.01Ac
D.A. MARINO, INC. 1102-620
26
3.51Ac
1102-616 7
3Ac
FAIRWAY HOMES INC. 1100-527 6
3Ac
MANOR BROOK HOMES, INC. 1101-652
27
3Ac
D.S. HOLNIGHAN & S.A. GIBLIN 1087-10
28
3Ac
A.T. & I. BAKULA 1129-581
29
3Ac
Tripodo Home Bldrs. & DESIGN, INC. 1120-943
30
3Ac
4
3Ac
5
3Ac
LOTS IN GRANITE
HARMONY GLEN PHASE 2
OVERTURE DR.
244.55 Ac.
519-162 569-269
KINNEY CORPORATION
671-119 531-733 G & C. WENNER
35A.

1.425A
9 2.001A 10 685-1288 B.D. VOTYPKA
11 12 1137-60 RC+AT VLK 838-476 2.001A SHADWOOD
1. MICHAEL & CHRISTINA LUCAS 718-1326 2.003A.
2. D. & J. WEBSTER 798-314 2.001A SHADWOOD 308 2A.
P.K. & J. KAMPE 1031-352 2.263A.
8 R. & J. Seman 787-903
2.001A SHADWOOD DR.
VOL 12 P. 149
M. & P. BONHARD 576-765 2.108A
E. & E. BRESLIN & L.A. MAHONEY 1147-195
6 J.M. RUST & LORI STEVIC-RUST 838-349 2A
5 R. & B. ROWE 824-1313
3. J.J. & D.M. FORMANSKI 972-684 2.026A
4 K. & T. Starrett 838-1195 2A.
406.77'
18 G.R. LUKICH 1103-562
3Ac
V.J. QUAY 918-195 3.0 Ac
653.4'
4.98Ac
1
GRANITE DEV. PARTNERS
2
3Ac
3.96Ac
3
B.A. CAMPBELL 938-516
431.25' 2.15A
SUB. PH. 1 W. 24-1485
GLEN
HARMONY
D.A. MARINO, INC. 1102-620
MANORBROOK HOMES 4-24-98 1101-658 Q
1135-1 1135-2 1135-3 1135-4 1135-5 1135-6 1135-7 1135-8 1135-9 1135-10 1135-11 1135-12 1135-13 1135-14 1135-15 1135-16 1135-17 1135-18 1135-19 1135-20 1135-21 1135-22 1135-23 1135-24 1135-25 1135-26 1135-27 1135-28 1135-29 1135-30 1135-31 1135-32 1135-33 1135-34 1135-35 1135-36 1135-37 1135-38 1135-39 1135-40

K I N S M A N R O A D

SEE DETAIL SHEET 12-O

GENEVA ROAD DRIVEWAY MAINTENANCE, INC. 3.33 Ac.
M. BRIDE see detail Sheet 12-O
B. & M. AVALON See detail Sheet
F.T. & M.A. BARRECA, Sr. see Detail Sheet 12-O 779-1249 2.954 Ac.
P. FAGAN 888-513 568-723 3.36 Ac.
R.C. Reynold's TOT-768 3.36 Ac.
M. PROTS TRUSTEE 532-37 524-143 3.354 Ac.
M. PROTS TRUSTEE 452-657 532-31 532-33 6A.
M. PROTS TRUSTEE 3.94 Ac. 902-749
H. MORRIS & C. SEDIVY 897-555 257-321
W. BOTOS 3.97 A. G. PATAKI 611-369
537-1067
R.C. & P.E. DORT 965-1105 2 Ac.
D.E. & L. MYER 999-993 2.192 A
CORY LANE (GRAY LYNN WOODS)
G.M. BRACH 1053-1203 3.101 Ac.
C.E. & D.M. MILKIN 1065-148 3.101 Ac.
G & L MYER 946-892 949-1104 949-1106 8.7171 Ac.
R. & V.M. ROEDING 860-1 866-1237 4.6 Ac.
12.33 Ac.
D.G. & J.F. CHARVAT 1.5 Ac.
E.E. MILLER 699-1125 919-87 1.5 Ac.
D.J. FINK 532-560
J. & M. Craven 794-1083 3.179 Ac. 1.
H. & J. DRABEK 427-472 1120-887 3.185 Ac. 2.
K. & J. WAGNER 611-1165 3.19 Ac. 3.
F. NARDOLILLO 760-439 3.196 Ac. 4.
B. OSTER 991-917 3.203 Ac. 5.
L. & C. EVANS 374-156 1.00 A
C. HUCHINGS 218-578 6.20774 Ac. 2.8383 Ac.
K. & K. SMIDANSKY 380-103
K. & K. SMIDANSKY 380-101
A.E. BLACKLEY 798-874 1043-269
MILLER ACRES PLAT BOOK VOL 6 PG 145
46.29 Ac.
5.50 Ac.
B. SNYDER 589-519 663-1160
4.92 A. 733-908 P. CARDILLO & V. KAUCIC
M. MUNN 961-1357 1083-948
N. TRACY 542-1403 1116-281, 283
29 Ac.
734-653
257-249 13.28 Ac.
J. & L. OBER 225-155 18.98 Ac.
390-325
15
C. RICCA et al
RICCA PROPERTIES, (1/2 Int.) 731-455 * 10-2-98
1004-776 1004-786 1004-783 1195-21
23-270600
71.80 Ac.
STATE of OHIO 75 Ac. 565-550
J.M. & C.A. HAWK 600-286 1.5 Ac.
C & R RICCA 23-270600 1.70 Ac. 516-410
0.66 Ac.
426-390
29.53 Ac
STATE OF OHIO 444-638
8.66 Ac.
451-918
440-564 463-827
10.62 Ac. STATE OF OHIO
16
TO 225-549 225-536 STATE OF OHIO 181.08 Ac.
RESTFUL LAKE ALLOT. Vol 179 S6 SEE SHEET 12-S
F.D. PARTHAU 111-1067 813-443 P.O.-1122 L-950
DEWEY ROAD
OHIO ROUTE 87
TRACT 2
TRACT 3
N
* Inadequate description
Scale 1" = 300'
State of Ohio

A. GLOGYNER 591-495 251-88
64.65 Ac.
LEISURE RESOURCES, INC. 524-292
R. & L. RICCA 13.347 Ac. 23-270300 BSR Asset Mngmnt. 812-1118 10-21-98 1195-18
B. RICCA 621-188 31.60 Ac.
F.R. Carroll 822-180 2.980 Ac.
DAWN & DREW LOSCH 20 Ac. 773-822
7
56 Ac.
B. & L.N. CALKINS 899-744 899-747
J.L. + J.A. PASCOE 855-538
35.67 Ac.
8
452-140
50 Ac.
J.L. & J.A. PASCOE 914-413 2.024
J.L. & J.A. PASCOE 914-413 2.216
325' 10 Ac.
2360' 23-385309 1170-186 7-2-98 928-242
F.D.A.A.H. JACKSON, TRUSTEE 776-17
451-97
22.25 Ac.
M.R. & J.G. BAGLEY 118 Ac.
669-319 825-1149 995-160 1043-831
20.15 Ac.
1195-515 1188-572
31.66 Ac.
POVOLNY FAMILY TRUST 390-452 939-40 984-837 991-630 1005-394
825-1149 355-590 825-1151 995-160 1043-831 PAR #1
M.R. & D.C. BAGLEY
76 Ac.
15
M. PASSALACQUA 1016-628
50 Ac.
D.H.& L.A. BRACHT 1.65 A 678-326
30 Ac.
PAR #2
16
395-464 984-837 991-630 1005-394
POVOLNY FAMILY TRUST
23-355800
K 2000 HOLDINGS, INC
50 Ac.
MUSIC STREET
MATCH LINE

MILLER ACRES PLAT BOOK VOL 6 PG 145
HUTCHINGS SUB DIV. PLAT BOOK VOL 6 PG 225
J.M. GILLETTE 3.396 Ac 776-1023
17
G.R. & P.A. STILKE 1070-959 2.175 Ac.
S. & M. NENCIK 663-708 2 Ac 3.588
S.S. & K.L. STREISEL 725-412 2 Ac. 2.485 A
M. PENAVIC
F. PENAVIC 647-934
647-932
C.S. STILKE 942-1292 4.547 Ac.
D.L. & P.L. ERNST 1098-811 1034-1164
A.D. HOLCOMB 1024-(2) 1102-477 3.068 Ac
485-418 491-1207 5 Ac.
C.A. & C.D. EVANS 838-357, 1840-310
I. FISHER 463-322 870-394
NATIONAL CITY BANK TRUSTEE 5.715 Ac 870-894, 872
I.C. FISHER 720-298
M.B. SMERGLIA TRUSTEE 1011-1079 1130-789 3.063 Ac
ALL LOTS B.A. Wisnie & P.W. Wobser 983-340
L.G. GINELLI 1132-767 3.05 Ac.
2 3.037 Ac (VOL 22)
3
B
C
4
3.101 Ac
6
12.33 Ac
R. & V.M. ROEDING 860-1 866-1237 4.6 Ac.
5
2.485 A
2.175 Ac
2 Ac
2 Ac
3.588
3.068 Ac
5 Ac
3.063 Ac
3.101 Ac
2.3937 A
706.01'
1201.46'
1328.92'
2002.50'
995.65'
1195-515 1188-572
23-355800
K 2000 HOLDINGS, INC

A	B	C	D
E	F	G	H
I	J	K	L
M	N	O	P

NEWBURY TWP

√ INDICATES SURVEY ON FILE WITH TAX MAP DEPT.

JAN. 1, 1998

RELATIVE REPRESENTATION

RESTFUL LAKE ALLOTMENT
VOL. 1 PG. 56
PLATS

PORTLEW ROAD
KINSMAN ROAD

STATE of OHIO
568-286

CITY OF AKRON
8.51 A
187-456

~~576-27~~
1142-824
29.67Ac
23-281050
~~S & W Recreational Prop Inc.~~
R.R. Wantz

417-863
25.93 A
J. Holmes

80.637 Ac.

16
181.08 A

17

18

STATE OF OHIO
225 - 536 TO 549

Dep. Nat. Res.
484-11
5 A

582-859
828-701
26.25 A
R.A. ZIEMAK
J.A. KOWALSKI

M. & O.V. DINARDO
954-24
12.17Ac.

421.4'
254-596
911-1140
POWELL FAMILY TRUST

M. & O.V. DINARDO 1174-333
M. DINARDO 990-894
23-385558
4.09Ac.

S.V. BATTAGLIA
694-883
1001-184
2.242A

R. GLAISA
623-827
2.764A

R. GLAISA
623-829
578-258
5Ac.

S & K BATTAGLIA
655-892
6.356Ac.

R & J. MITCHELL
633-372
2.194A

R & J. MITCHELL
633-368
6.804A

851-229
1A.

D.L. & T.F. BATEMAN
860-825
6.819A.

LAKE PUNDERSON

2.58 A

.38 A

7.24 A

TRACT 2

BURTON HEIGHTS BLVD.
Vol. 21-66 954-707 BURTON HTS. BLVD.

243-631
65 A

M. POWELL

TRACT 3
24.588Ac.

N.T. JR & P.A. PINKERTON
1170-523
23-385734
3.854Ac.

N.T. & P.A. PINKERTON JR.
1170-529
23-154300
998-708
3.33Ac.

4.1 A
286-61
661-223
J. & E. BOYD
W.E. BOYD
661-679
855-43
2.6Ac.

45A
PUNDERSON DEV. Co
988-856

619-46
24.485Ac.
Punderson Development Co., Inc.

78.48 A

J.F. WHITE
232 A
985-1261

FRANK VACCARO
2.284 A
708-1215

DB. & T.M. KRESILA
1068-446
2.268 A

A.J. & M. VILLANUEVA
443-921
2.25 A

J.A. & T.A. McCARTNEY
1122-1124

E.M. STANDERA
715-1111

814-1155
22.7A

C.D. HUSKY
1.31 A
246-339
836-305

D. Haueter
568-484

8.766 Ac.
-1.00
86.66 Ac.

BM. HAUK MAH
339-616
454-663
629-880
3.6tA

1135-1340
E.G. Le Jeune
859-499
2.107Ac.

GLASER TEAKWOOD
3.868Ac.

1.303A.

D & C.J. BUSHEK
912-381
2.17A

C. HEJDUK
870-518
846-193
1.944Ac.
567-90

S. SARKISIAN
892-851
1.917Ac

PUNDERSON LAKE ALLOT. #1
356-202

PUNDERSON'S LAKE DEVELOPMENT
48.50 A
VOL. 4 - PG. 10
PLATS
SEE SHEET 12-Z

M. PASSALACQUA
1076-628
12.28A

451-97

9
100 A

124.75 A

10

State of Ohio

MUSIC STREET

H.G. SMOCK
1048-992
875-335
1.5A.

P. GEORGE
1.5A.

RL & M.D. NOWAK
1034-808
4

CG & BJ SCHWAB
866-766
1.82 SA.

667-36
949-1280
2.

RW & MM WEIR
941-124
2.25 SA.

ZI KLEMM
BAKE OTTOMO
1026-492
1.36 A

E.B. KOVACS
997-28

M. ZACK
687-325
12.28A

J.C. JR & C.J. ROSS
1046-781
2.237Ac.

T.G. & M.A. DOLENCE
1001-704
3AC.

C.A. & I.M. PREZELJ
992-313
3.18AC.

C.F. & R.L. SCHMID
985-1242

MOSS GLEN TRAIL 175-163

ST 1816 OLSON
1095-465

C.S. & J.R. LEWIS
1083-308
2.41AC.

L.H. & M.S. FEURICH
1010-80
2.39AC.

E. & C. SHEBELLA
& A.M. ROSSI-SHEBELLA
971-134

W.S. & L.B. WANUSHINK
793-225

E.W. & D.I. HARRELL
1015-1183

C.M. POKOPAC TRUSTEE
1029-975
1037-1225
3.17Ac.

J.J. & L.L. KOMAR
946-734

SAT Ac

W. CLEVELAND III
580-342
281-465

3.08Ac.

C.P.M. STERRY
994-511

1.41 Ac

7.480A

M. ZACK
687-325

GHS MARYLANDS
690-675
5.70Ac.

T.G. & A.A. GOVER
697-685

D.C. PARRS
1113-865

11.28 Ac

4.41Ac.

D.J. & M.L. RYKE
1048-2029

J.A. TIBBEE
1085-3
904-703

S.E. & A.C. BYLER
1047-151

PAR B
6.40Ac.

PAR D
5.95Ac.

S.R. TIBBEE
1085-3
1013-703
5.80Ac.

PAR C

P.J. TIBBEE
1085-9
5.84Ac.

L.J. & R.G. SCHLING
1014-713
1085-1
4.96Ac.

D.A. TIBBEE
1035-499
1085-3
4.10Ac.

W. 5TH

HUNTSBURG ROAD

BURTON

TOWNSHIP

N

Indicates survey on file with tax map dept.

SCALE 1" = 300'

RELATIVE REPRESENTATION

A	B	C	D
E	F	G	H
I	J	K	L
M	N	O	P

NEWBURY TWP.

JAN. 1, 1998

* Inadequate description

RUSSELL TOWNSHIP

THREE

TRACT

N

22

23

21

20

25

24

44

43

42

R.F.J. PETTIBONE 23.94

583-1088

982-1276*
988-52
988-58

L. STEARNS
R. OEHLSCHLAEGER, CO-TRUSTEES 1/2 INT
V.V. OEHLSCHLAEGER TRUST

647+40

TOTAL ACREAGE ON BOTH PARCELS PER TAX DUPLICATE (57 AC)

884-528
18.01Ac

B.W. THOMAS
884-547
6Ac
950-439
567.97'

950-442
884-528
B.W. THOMAS
18.01 Ac.

1032.98'

484.98'

R.C. HENDERSHOT
17.252Ac

727-1237
850-1037*

W.J.S. WALDBAUER, II
769-1281
2.31Ac.

MAP OFF

839-700

R.F.J. Kozelka
19.40 Ac.

693-558

M.C. SHAW, TRUSTEE 1163-1155

T.M. & A.K. SULLIVAN
1021-1282

FJ3-003000

81.94 Ac.

23-385611
NEWBURY PROPERTIES, LTD.
1021-1276
13.42Ac
1156-949 #1

23-385614
NEWBURY PROPERTIES, LTD.
1021-1276
8.37Ac.

23-385544
NEWBURY PROPERTIES, INC.
965-1185
31.91Ac

1156-943
31.07±Ac
28.39Ac.
NEWBURY PROPERTIES, INC.
965-1185
23-385543

PETKA COLLISTER

DT & K.A. LECIEJEWSKI

1156-555

4/30/98

7.40 Ac.

J.M. SCHANTZ, TRUSTEE
718-1068
1133-701

E.&L. ZANURANECK
835-1067

MATCH LINE

PRIORWAY ESTATES DRIVE

CHURCHILL DOWNS HOMEOWNERS ASSOC.

M.W. & H.H. TEAGUE
633-192
B09-179
985-1122

S. & J. TEAGUE
625-621
B09-179

5.11Ac.
5.35Ac.

LANDS IN COMMON
23.1568 Ac

J.B. AYERS II, & TRUSTEE 1106-1135

M.R. DOERR
790-3764

781-5944
R.F.C. Porter

6.01Ac.

5.33Ac.
5.26 Ac.

332-965
County of Geauga

531-846
D.&C. VANDERWIST 24.07 A

J. & M.A. HUDAK
558-77
10.78Ac.

674-667
3.082 Ac.

E.R. FROHRING
849-689

L. FROHRING
775-192
45.108 Ac.

G. FROHRING
775-189
18.781 Ac.

SEE MAP "I"

J.F. & S.B. VANANTWERP
1004-1346
3.415Ac.

K.C. & L.S. GORDON
1126-900

9.089 Ac.

E.F. YOUNGMAN
745-1137
2.000 Ac.

C.B. & S.A. ABEL
972-942
2.000 Ac.

J.J. & T.W. Crowley
813-231
2.000 Ac.

J. & K. CARMICHAEL
805-650
2.000 Ac.

WILKS - 5968 & 4

11.937 Ac.

S.A. AHOLA & C.A. NOLFI-AHOLA
988-210

453-910

H. Zink
60 A

7.8Ac.

8Ac.
G.H. Frohring
638-1276

7Ac.

633-1278

HUNTINGTON NATIONAL BANK (Trustee)
785-886
884-812, 814, 820

884-820, 822, 816
785-886
HUNTINGTON NATIONAL BANK (Trustee)

395-144
22.98 A
L. Frohring

C.W.L. GREGORY
1046-1096
1.34 Ac

330-604
789-313
M. Vincent
2.34 Ac

454-63
A.E.C. Rich
1.54 Ac
783-1069
1.51Ac

W.E. PESUIT
1034-1091

R.&P. FOX
502-52
1.55 Ac

6.18 Mete
823-955

A.A. CULOTTA
769-1076
1.55 Ac
1097
1189

M. Ilich
1.55 Ac

326-354
1034-1203

W.F.L. Munton
485-80
1.54 Ac

R.A. & C.M. Ross
1071-299
1.55 Ac

727-896
I. Majoros
1.55 Ac

423-626
G.E. Bland
1.55 Ac

G.&C. Brown
663-1183

Q.&E. Co.

Mona Kennedy

676-1167

576-830
R.&S.S. Stensland
888-1180

G.H. Kobrdle
591-812

609-836
1.55 Ac
R.V.S. SULLIVAN

992-697
1.55 Ac

R.A. Power
J.R. Saettsen
1125-947

R. Curtiss
5140-279
1.50 Ac

425-498
426-405
Howser et al
930-1169

M.T. & B.E. FORTUNE
1123-850
1.55 Ac

G.E. JOHNSON
949-78

307-508
1.55 Ac
E.&R. Kopelka

T.&R. Phifero

135-382
1.55 Ac
EAST CHAGRIN HGTS SUB

372-304
1.51 Ac

R.&W. LONG
815-150
805-273
1.55 Ac

WEE. LUCAS
VOL. 7 - PLATS
1.55 Ac

R.M. Volchch
370-374
1.51 Ac

60 Elm
D&C Hall

R.R. & J. NAGLE
907-147
1.55 Ac

S.&C. CAPUTA
1408-512

F.&J. Tekes.
1.50 Ac

391-275
883-473
L. Jefferson
1.55 Ac

307-237
1.55 Ac
S.&T. Pe
J.&V. Dahlusen

A.A.A. 520

G.&L. Sajer
1.55 Ac

1661-333
1.55 Ac
R.L. Phifer

599-296

P.N. & M.A. Bubich
1028-231
1.55 Ac

M.P. ANDRICS
G.M. WETZEL
1013-1360
1.50 Ac

496-314
E.&H. Backos
1.55 Ac

304-577
1.55 Ac
C.&C. Jones

J.A. Curcio
588-643
1.55 Ac

K.A. DAVIS
768-1058

R&H BORES
667-1200
1.55 Ac

J.F. Pokrawsky
1056-776

J.E. HOMINY
829-1212
1.55 Ac

S.&C. CAPUTA
838-512
1.55 Ac

S. Schneider
677-1083

D.&J. Jackson
480-577
2.14 Ac

G.&B. EVANS
766-907
1385-369

D.&C. Kocina
928-595

T.&A. Tracy
1048-352
1.50 Ac

Ann Whitten
332-227

6.&J. Melter
1095-38
240-342

K.A. Melter

J. PATTON, JR.
K.&B. PUFFITT
1029-424

J. Schneider
M. Fluhme
M. Fluhme
S. Stanislowski

S.&C. WILLIAMS
1104-141

D.&C. Kocina
928-595

J. & K. SCHNEIDER
1085-965

J. STEINBERGER
1085-965

Jacobson
Vol. 20 - P. 73

Vol. 21 - P. 23

Vol. 20 - P. 73

WAKE ROBIN DRIVE

WAKE ROBIN DR. #1

WAKE ROBIN DR. #2

GRACE ST.

THOMAS ST.

BELL STREET

BELLEFLOWER CIRCLE

WOODRUFF LANE

LUCKY BELL LANE

Vol. 10 - P. 143

Vol. 10 - P. 143

Vol. 10 - P. 143

TRACT THREE

SCALE: 1" = 300'

JANUARY 1, 1998

RELATIVE REPRESENTATION

A	B	C	D
E	F	G	H
I	J	K	L
M	N	O	P

NEWBURY TOWNSHIP

* Inadequate description

✓ Indicates survey on file with tax map dept.

20 19 18 17

25 26 27 28

42 41 40

BETWEEN O.L. LINES

AUBURN ROAD

BELL

CREEKSIDE LIMITED ALL LOTS

ARBOR TRAIL SUBDIVISION

MAP OFF 50'±

THE GEOFFREY INTERVIVOS TRUST
MAXMILLIAN F. ZUPON TRUSTEE
1092-1121

P.T. WAGNER
736-1165
20A

P.T. WAGNER
951-499
16.99 Ac.

R. & N. SCHMID
857-570
6.059 Ac.

R. & N. SCHMID
859-566
12.513 Ac.

7/7-856
1 Ac.

C.A. MORRIS
836-78
8.04

MATCH LINE

Marland
675-69
237A

R. WILSON
551-791
7.11 Ac.

L. NIGHTINGALE
551-789
3.01 Ac.

3.08 A

L. NIGHTINGALE & R. WILSON
550-1265

J.D. KRIVACEK
926-21

J. & P. McPARLAND
57.56 Ac.
623-1261
47.00 Ac

C. & D. BOUCHER &c
892-304
11.00 Ac.

J. J. & P. A. McPARLAND
740-12.64, 12.66
5.3 Ac.

E.M. II & J.S. BALL
1050-28
14.43 Ac.

R & C KLAR
792-1108
15.57 Ac.

D. J. & M. BERGANSKY
949-128
5.016

D.K. & F.A. BORES
5.010 Ac.
788-250

M.E. Stallings
1083-331
4.88 Ac.

D. JONES
635-726
1107-4
0.126 Ac.

5.003 Ac.

K.A. & J.R. OSBURN
898-139

R.F. & D.M. TATNALL
856-66
5 Ac.

5 Ac.

J.E. & V.J. CAYWOOD
995-1031

J.J. & A. GILLIAN
949-578
7239.66
833.24

AUBURN ROAD 80 OFF 1290.54 & 2614 AWAY FROM LOT LINE

957-218
R.E. & L.B. SCHWARTZ
957-220
5.002 Ac.

R & L. SCHWARTZ
720-1195
1.552 Ac.

M. Schwartz
720-1193
1098-1202
2.0 Ac.

49.79 Ac.

5.047 Ac. | 5.001 Ac. | 5.104 Ac. | 6.4584 Ac. | 9.224 Ac.

G.F. MARES
1054-737
5.009 Ac.

G.F. MARES
889-16

G.W. MAZURK & B.M. MARKS
1037-134

T. & L.S. SIOREK
931-498

D. & S. CSEPLO
935-149

2.283 Ac. | 2.143 Ac. | 2.385 A | 2.594 Ac. | 2.454 Ac.

D&S Csepl6

J.A. & R.A. WILLIAMS
775-1226

J.M. SYKORA
782-713

R.E. & R.M. MORRIS
852-1212

L. HIGHSMITH
880-732
928-675

776-295

20 | 19 | 18 | 17

CREEKSIDE LIMITED ALL LOTS

Vol. 12 Pg 140-142

G.E. LEVERT
978-1211
8.93 Ac

J.A. REIMERS
10 A

S.A. KESTRANEK, et al
925-691
16.957 Ac.

T.M. & D.M. KESTRANEK
1034-1282
687-946
0.55 Ac.

J.H. HEAD
385-288
2.038 Ac.

J.A. & L.I. MERIAR
1115-418

D.F. PISCURA
760-580
DEED-PK 1028-949

WEIMA BUETNER
1036-45

S.D. & L.J. CROWLEY
869-872

C. OLIVER T/C
O. & L. RABBIT
716-725

2.038 Ac. | 2.041 Ac. | 2.064 Ac. | 2.234 Ac. | 2.214 Ac. | 2.254 Ac. | 2.359 Ac.

GM & LL CLAYMAN
1105-138

M.J. CANNON TRUSTEE
816-988
1090-1074
3.731 Ac.

3.762 Ac.

D. KOLLER
C. TIMMONS
1116-336 ✓
15.8 Ac

D. ENGLISH
M. CHAPIC
1116-223 ✓

I-30 90' 1139-687

J.N.C. SALE CO. TRUSTEE

14.64 Ac.

S.E. KOLLER +
1148-136
V.S. Nielsen
23-385717
1165-961
9-17-98

4.54 Ac.

G.E. & C.A. Timmons ✓
1108-80
3.77 Ac.

D.G. KOLLER ✓
1108-78
3.27 Ac.

M.D. CHAPIC & D.J. WINOVICH ✓
1120-1101
4.25 Ac.

23-385713

D. KOLLER
C. TIMMONS
1116-339 ✓
12.89 Ac

23-385719
D. KOLLER
C. TIMMONS
1116-343 ✓
9.97 Ac

R.F. & K.E. Endres
11535993

B.S. & P.R. GEAR
931-1114
6.9 Ac

J. & S. YANKUS
1036-288
9.578 A

IDONTREE DRIVE (PVT)

M.J. & D.M. LAPPERT
1021-480
1.60 Ac.

JOH-264
B & S. CAVALIER
1.60 Ac.

496-185
593-1123
2.21 A
A. Day

R.F. & K.E. ENDRES
876-519
10.0 Ac.

9.74 Ac.
593-672
793-922
L.J. & R.A. Szymanski

R.F. FADELEY
770-615
1.6 Ac.

LAVERIERE, TRUSTEE
820-503-754
1.6 Ac.

R.J. BORCZUCH & B.J. TUBA
944-901
1.60 Ac.

647-447 831-794 793
R. LUTZ

R.C. BROSNAN
1121-911

R. & J.H. TYARELL
1128-1295

3.89 Ac.

3.70 Ac.

484-941

K. & J. TROUSEK
791-617

NFED JUNKOSKI
879-210
616-921

R.D. MILLER
788-1187

TRI-ST
616-923

S. SENKA
791-137

M. & S. BROS
1084-100

CORTEZ
965-1084

DEBRAH ROSE
1084-1

M.E.S. & C. MESSENGERS
856-934

R. & T. BRAUN
923-932

MAP OFF 50'±

H & M BUTTON
277-576
6.67 Ac.

A.E.D.
Mortgage
603-132
2.80 Ac.

661-1162
2.807 Ac.

W.L. & B. MEYER
5.003 Ac.
768-601

P.A. & L.L. STARR
870-940

C. KELLY & M.F. HARRINGER-KELLY
706-251
5.001 Ac.

R.V. HARTMAN
889-1204
5.02 Ac

G.D. WILSON REBLE
1023-577
5.003 Ac

J.P. & J.M. BLECHSCHMID
5.688 Ac
696-327

K.L. KOUBECK + S.D. STANKUS
833-1028
4.1464 Ac

E. & T. WILSON
1102-1337
4.10 Ac

DR & JA CULLEN
587-187
11.71 Ac

29.884 Ac.

23-150620

680-916

R. BUTTON
7.34 Ac.
773-306

R. HEINZMAN
7.06 Ac.
834-1042

R.C. & C.H. FIRST, SR.
926-813
7.04 Ac.

C.R. & J.M. RAINES
777-1281
5.90 Ac.

C.R. & J.M. RAINES
740-98

R.C. & C.H. FIRST
1086-932

6.65 A.

5.77 A.

6.53 Ac.

JD & R.R. BAUSHWOOD
1143-820
R.C. & C.H. FIRST
1143-822
6-19-98
23-385702

R. & C. FIRST
850-384
901-672
10.527

R. & C. FIRST
850-379
12.184 Ac.

R. & C. FIRST
850-389

L. FROHRING
260-370
81.33 Ac.

671-801

M. MUNN
788-1207
1033-395
43.885 Ac.

H. & F. HOSTETLER
426-386*
201-235
629-118
629-120

A. & G. FELLERSTEIN
542-293
5.61 Ac

J. RUIZ
983-152
2.87 Ac

S. CHEMAY VAUGHN
1115-230
2.87 Ac

3.21 Ac

M. MUNN
1033-395
786-1777
2.13 Ac

W.R. & P.L. VAUGHN
875-714
2.20 Ac

P.A. & T.M. LUDWIG
895-775
2 Ac

R.F. & T.A. TRAPP
846-223
1123-7403
23-385703
2 Ac

R.D. BOND, et al
929-1111
2 Ac

J. & S. Bond
784-561
3.55 Ac

783-567
WI & DD
WINANS
2.335 Ac

R.J. & M.K. POE TRUSTEES
1134-1005
2.95 Ac.

J. & P. DANLE
927-428
JR & R.R. HOLM
1193-119
2.234 Ac.

T.W. & G.T. JARVIE
697-27
2.22 Ac.

M. & C. DIFRANCO
951-1152
2.24 Ac.

J. & T. Vince
791-1356
2 Ac.

M. & S. NELSON
803-508

Geo. Kelsey
823-2017

3.00 Ac.

2.026 Ac.

3.719 Ac.

S.E. & S.C. KOEPKE
992-794

C.T. & M. FOOTE
1051-1108

5.009 Ac.

ARBOR TRAIL SUBDIVISION
Vol. 12 Pg 140-142

A. SYPEN
10.00 Ac.
784-367

W. & E.D. GARRETT
538-1084
201-235

MATCH LINE

SEE MAP 5

HUTCHINGS SUB. DIV. VOL. 8 - PG. 205

HUBBARD ROAD

556.99'

467.59'

647.932

647.934

F. PENAUD

M. PENAUD

I. C. FISHER, NATIONAL CITY BANK TRUSTEE 720-298

870-969 & 872

57.515 Ac.

16

15

14

118 A

76 A

50 A

30 A

PAR #1

PAR #2

M.R. & D.C. BAGLEY 995-160 1043-831

380-452 939-40 984-837 991-613

984-837

395-964 939-40 991-613

H. POVOLNY, ss.

20.15 A

31.66 A

1185-575 K-2000 HOLDINGS Inc.

825-1199 837-1207 355-590 578-335

M. PASSALACQUA 1014-628

N

I. FISHER 463-322 870-394

995-160 885-1149 667-319 537-1207 578-335

1552.86

7.93Ac.

12.232Ac.

12.232Ac.

B. BUSHER 1062-163

553-335

2.51 A

D.F. KRTOU 631-991 599-1086 2.5 A

R&P.F. 631-30 SE

N&P PHILLIPS 259-91 425-858 2.468A

W.J. DUTINE, JR. 913-969 2.342A

P.V.D.E. CRAVEN 737-100 (1153-129) MTG FOR Satisfied 423-1091 (1150) 2.54Ac. 416-99

A.J. JR & B.R. CHARVAT 661-595, 747-855 1016-413 2.5 A

3RD. PARCEL 14.25 A

2ND. PARCEL 8.58 A

430-460 872-189

430-460 872-189

(SEE TAX DUPLICATE 90.33)

1ST PARCEL 872-189 430-460 426-713

I. FISHER & NATIONAL CITY BANK

56.80 Ac

565-399 637-1078 643-305

E.W. HUMMEL 1115-497 72 Ac.

751-936 24.20 Ac.

6.35 Ac.

A. HOENIGMAN 842-119

7.3 Ac.

28

29

30

J.T. & T.L. McLANDRICH 1063-952 1063-957

1018-506 1018-503 1016-1233 BELL SHIRE LTD 76.70 Ac

993-570 76.70 Ac.

798-479 1036-1165

C. BUSSE, JR. & A.M. BUSSE

28.96 Ac 670-507, 508 689-1224, 1226 T. REID & S. FUTRELL

D.S. & C. AGEY 643-266 6.40 Ac 2.8A

ZANIEWSKI 643-267 2.8A

TSK 181 1155-755 M.E. STAVROS 1.50 Ac

23-30000

J. & E. HITE 636-682 ss. 636-679 12.012 A

151-1087 T.T. KOSIER 2 Ac

R.D. & P.A. MEAGHER 881-526 2 Ac

J.T. & S.M. SISAK 1094-530 1.0 Ac.

L.G. & E.J. MAYER 726-13 874-352 1.0 Ac.

W.P. MICLER 877-118 1081-753 1.0 Ac.

637-32 J.M. SCHMIDT 1.0 Ac.

R.H. MOLES & J.M. MOLES 979-943 1.0 Ac.

I. FISHER & NATIONAL CITY BANK 819-463 872-189

48.88 Ac

10 A

10.70 Ac.

J.T. & T.L. McLANDRICH 1063-949

R.L. & K.M. WARE 821-312 6 Ac

R.T. BROWN 815-1028 2.282Ac.

10.00 Ac

10.39 Ac

E. PENAUD 509-537 2.5 Ac

J.E. & M.A. SPROFORD 1068-958 2.137 Ac.

R. & A. Mezak 617-1036

4.2756 Ac.

G.L. HINKELMAN 1155-1140 E.W. Hummel & G.M. GREER 423-1092

5.00 Ac.

778-479 693-305 S. MONTGOMERY OAK

T.J. & K.M. HAAS 1025-239

5.75 Ac

T. MULDOON 1118-345

6.6 Ac TRANSFERRED 696-1224 693-1226 1115-497

861-213

ED BATES, TRUSTEE OF THE BATES FAMILY TRUST

824-928 291-381 1072-943 4.274 Ac.

P.A. & M.S. HEARNS 508-476 2.89Ac. 2.00Ac.

732-420

SEE PG D

1.1A

.62A

SCALE 1" = 300'

7.1 Ac. 9.13

6.35 Ac.

BELL STREET

647-528 C. Drabek

718-1076 A.S. & C. ORAVEC 28.322 740-1201

A.S. ORAVEC 867-480 28.322

107.829 Ac. 718-1080 ALBERT S. and MARY A. ORAVEC

39

38

37

R&P Russell 631-42 2.369Ac.

T.M. GEBALLE 619-297 731-948 920-172 1072-553 2.8A

J.S. & J.A. IDOTOS 647-911 5.004 A

75.29 A

A.E. AMENT K.H. KIM 713-857

558-440 233-385 491 1037-356* 1037-361* F&E Sukle, TRUSTEES

10.089Ac

F. CZUPRUN 663-561

6.191Ac

1698 A

J. NEGRELLI, TRUSTEE 423-290 580-742 978-272

49.584 Ac. ~~54.62 Ac.~~ ~~57.234 Ac.~~ ~~63.715 Ac.~~

N.R. NEGRELLI 943-340 980-1003 2.164Ac.

N.R. NEGRELLI 943-331 980-1012 2.164Ac.

T.C. Mc GINNIS 755-1079 5.00 Ac.

N.R. NEGRELLI 980-1004 2.164Ac.

P.S. & M.A. KAPKA 678-827 784-787 2.973Ac.

P.S. & M.A. KAPKA 678-827 5.570Ac. 734-787

M.M. HANLEY 615-119 3.9995 A

680-834 ALEKS. ZACK 733-276 5.570 Ac.

J.M. & S.R. MAGREY 905-1156 11.29

140 Blvd

930 A

843-899

322-554

* Inadequate description

A B C D
E F G H
I J K L
M N O P

NEWBURY TWP.

JAN. 1, 1998

RELATIVE REPRESENTATION indicates survey on file. With tax map dept.

E. A. JANIC ETUX 740-1203 908-2.863 Ac. 2.949

760-396 2.137 Ac. J.D. SPEIDEL

938-391 2.68

941-904

595-361 J. Hudak et al

40.041 A

R.H. & E.A. RASMUSSEN 644-254 2.57A

N.R. NEGRELLI 980-1004 2.164Ac.

D.M. SERVICK 2.164Ac. 2.5A

N.R. NEGRELLI 2.5A

1115-499

217-131 663-429, 426 677-1113 680-132 978-918

J.J. FREY 1114-498

1057-335 1057-814 1121-63

1.1A

101-18 1032-353

TRACT THREE

NEWBURY TWP

SCALE : 1"=300'

A	B	C	D
E	F	G	H
I	J	K	L
M	N	O	P

JAN. 1, 1998

RELATIVE REPRESENTATION

* Inadequate description

√ indicates survey on file with tax map dept.

BUTTONNUT TRACT THREE

PUNDERSON'S LAKE DEVELOPMENT
VOL. 4 - PG. 19
48.50 A
VOL. 2 - PG. 35

MATCH LINE

See sheet 12-2

SEE DETAIL

MAP OFF

GEAUGA PARK DISTRICT
1088-169
50 Ac.
722-977

#33-105000

SWEETBAIRA SURI PROPERTIES, LLC
1164-316

70.00 Ac

D.W. FRIEDELL
~~550-240~~
~~70 Ac.~~

50 Ac.
O.E. WERGRAFF, TRUSTEE
631-1119
637-805
901-199

1427 Ac

M.F.C.C. BROWN
2420 Ac

203 Ac.

676-342
735-67

SUSAN HANISH
31.3068 AC
836-218

14

13

12

31

32

33

35

34

36

SOUTH NEWBURY 12-R

RAVENNA ROAD

BELL STREET

SNOW ROAD

VALLEY ROAD

PONDEROSA ROAD

HOTCHKISS ROAD

PARK VIEW DR. VOL. II PG. 74

M. PASSALACQUA 1016-628

30 AC

12.79 Ac

3.26 Ac.

54.23 Ac.

502-37
912-3*

20.996Ac - 1017-61

H.A. Jr. & L.R. LOCKEMER

1072-781
1072-786

1017-55

3.639Ac

1017-58
3.84Ac

2.752A

3 Ac.

5.38Ac

7.69Ac

2.41 Ac
3.20 Ac
817-670

G.E. RAMSEY & C.E. LEE
780-481

D.M. TERRILL

R&D. REED
972-858

J.H. & L.F. MELARAGNO
1046-1129

P.R. ESSI

S.A.&K.R. STEWART
917-775

P. SLOBRANDE
791-811

M.A. LOCKEMER
965-94
+529.22'

M.C. CLEMENS ± M
937-67
776-1240
1169-794
1.81 AC

C.C. VICTOR
977-697
5 Ac.

C. & HANSEN
831-1124

T. STRANIERO
1073-680

M.H. BRACE
2.78 Ac.

PETERS, K.S. & GROOMS, BEREIN
777-775
180-291

2.662 Ac.

R&C. MACDONALD
1086-1099

3.372 Ac.

R.A.&L.M. FITCH
865-1266

2.642 Ac.

H.P.&J.M. O'BRIEN
980-186

2.642 Ac.

F.E.&S.R. JASKE
672-677
2642 Ac

J.M. RAKOCZY
1100-1153

2.772 Ac.

854-100
2.137 Ac

S. HANISH
1020-368
9.1 Ac

3.291 Ac
Vol 21-99

3.1 Ac

964-734
4.03 Ac

1178.9

R.V. PARLIN
813-247

R&V PARLIN
2.162 Ac
902-368
812-962

6.45 SA
Boyce
687-685

5.70 Ac.

H. BRENICK
745-1205

537 SA.

467-901
113-880
Mun Wis SVA
1.98 Ac

D.T. & M.L. PARTYKE
1088-36

11.23 Ac

W.J. & M.E. WATTS & P.L. ROSE
908-1027

D.J. & M.L. PARTYKE
1088-36

1141-961

Dt. Prem. O. Village
115-843

1017-141
934-612
934-614
537-405

D.N. NEUBAUER
71.41 R.

653-1136

708-583
D.J. & C. PLIML
2.783 Ac

12 Ac

704-801
785-685
19.709 Ac.
R & E. Furman

785-685
704-801
3 A.

785-685
704-801
2.17 Ac.

587-335
PARC

5.84 Ac
459-584
D.J. & C. PLIML
708-578

5.84 Ac
DUPLICATE
5.72 Ac
KOCOR SUB. DIV.

708-570
4
3.25 Ac
390-546

708-570
3.704 Ac

708-575
2.534

708-585
708-581

2.07 Ac.

2.88 Ac

354-16
860-128
W.J. & C.O.R. 691

JW. FYFFE 1040-856

D.J. & PLIML
708-570

378-403
22.807 Ac
R & E. FURMAN
785-685

G.A. STREETER
21.003 Ac.
1126-326

589.18

A.S. Bennett Marie 599-681

A. KAPLIN
577-281

J.J. & C.M. GRONEMEYER-697
871-183

R.A. & C.M. WEIGEL
1131-333

R.A. PRICE
578-962

R.A. PRICE
588-962

3.5 Ac.

50 Ac.

G.A. & A.M. IDEN
1030-1021

AF's R.S.
ULE
524-939

R&C WARD
599-469

1570 Ac

3 A.

L. KAPALIN
611-632

A & M LUIBRADO
977-121

E. & S.A. KING
4 Acres
749-1164

719-1215
S.A. KING 2A
& E. KING, JR.

719-1213
3A.
E. & S. KING, JR

(NO FRONTAGE)
14.887 AC

882-569
10.489 Ac

L.W. JONES 882-572
886-469

L.W. JONES
886-469
865-215

882-565 - 29.39 Ac

O.J. HOLOMAN
617-835
826-1023
4.28 Ac
866-833
112-135

946.35'

M.E.D. NELSSON
2 Ac.
603-682

M. MIKLUS
709-427
6 Ac.

D. WARGO
845-1208

G.M. LLOYD
621-534
611-131
6 Ac.

N&D. Demetriu
626-92
5.47 Ac

444-492
5&2A
Faith Baptist Church

492-628

2.203A
A.A. & C.L. MARELISI
915-86

3.784A
706-1
734-379

T.E. & J.M. LOFTUS
1002
10W3
2.24 Ac.

S.E. S.A. POLCYN
1.09 Ac.
738-826

749-1

P.L. & J.F. SIMPSON

R.P. MOODIE
611-552 Ac.
2.063 Ac.

S.J. & A.M. SIPE
631-1135
910-1135

M.C. & M.A. HAMILTON
1002-1028
880-1135

882-379
L.W. JONES
886-469

882-378
L.W. JONES
886-469

2.111 Ac.

R & M. Moodie
502-431
732-847
44.97 Ac.

L. TRIANFANTE
922-692
922-700
922-702
41.283 Ac

MARY C. LEWIS
523-655
665-1078
884-764
1134-629

748-350

H.A. & J.M. LOCKEMER Sr.
H.A. LOCKEMER, Jr.
748-350
552-1297
59.76 Ac

J. WASHINGTON & A.M. IZBRANN, TRUSTEE
870-602 = 33.8 Ac
913-824

870-594
36.168 Ac
- 2.36 Ac
33.808 Ac

928-1305
928-1309
967-1023

629-671, 673
10.98 Ac

J. Kelley (FROHRING)

539.79'

595.64'

800.07'

800.03'

1180.68'

1184.25'

A.R. TRIANFANTE
21.717 Ac
858-794

J.J. & M. McCANN, Co-TRUSTEE
1136-1139 - 1-5-98
766-358 - 23-257800
10 Ac.

515-361

282-184

1120-1068
282-182
1130-1068

577 Ac.
Kidders, Co-Trustees

565-114
662-356

R.W. & T.S. BRAUN

C.J. Frohring 713-169

T.C. Wong
860-94

A.M. METZNER
806-297

1118-534
A. HETZNER 2.205 Ac.

G.S. FROHRING

1.64 Ac.

J.M. & C.A. KOCOR
1118-534

W.B. HUTZPHER
1110-499
850-394

J.S. & F.S. MITCHELL
955-200

C.C. & C.L. PHILLIPS
734-1364

J.K. & C.A. GRENDA

T.C. & J.M. GRENDA

J.K. & C.A. GRENDA

J.M. & S.A. MINARD

J.M. & S.A. MINARD

J.K. & C.A. GRENDA

J.K. & C.A. GRENDA

J.K. & C.A. GRENDA

NEWBURY T.P.
CENTER

182-206
Board of Education
(SCHOOL)
5.82 Ac.

12.19 A

285-367

LOT 5

NEWBURY LOCAL SCHOOL DIST.

515-354 & 357
20.75 A.

495-596
495-517
NEWBURY DEVELOPMENT CO. Inc.
4.078 Ac

495-511 1.5 AC
P.F.Z. BARTON
699-399
766-347

495-515 1.186 Ac
E.M. TERGUE
1023-362
672-569

S. Bican
611-971

H.M. RASMUSSEN
681-351
3.32 Ac.

3.1970 Ac.

NEWBURY TOWNSHIP TRUSTEES
1019-351

BOARD OF TRUSTEES OF NEWBURY TWP
671-626

1.685 A

761-78
W.M. PETERSEN
TOD 1177
301-9
1017-223

THE GEAUGA COUNTY BANK
530-532

1.16 Ac

R.E. MELCHIORECK
1146-728

ROAD

.395 A
.502-530
.615 A
H.E. Mitchell
1.773 Ac

1.69 Ac.
1042-54

NEWBURY CENTRE, INC.
1042-54
PARCEL #1

PARCEL #2

1042-54
NEWBURY CENTRE, INC.
PARCEL #3
7.59 ac.

1.1 Ac.
B.K. ONDA
&
R.A. BURKE
1099-835

P.H. & S. SHABABA
963-144
963-148
1037-368
D.E. Good & G.J. Roberts
1.5 Ac.
822-399

B.L. GRESHAM
965-120
1117-510
4.158A

THE RIGHT CUT LANDSCAPE SERVICES, INC.
1048-262
4.387A

KINSMAN ROAD

87

418-881

KINETICO INC.
23-385630
3.4435 Ac
1070-963

NEWBURY COMM. CHURCH
0.75 Ac.
233-539

35.496 Ac
NEWBURY INDUSTRIES, INC
418-881

Newbury Indus. Inc.

N.P.
GAVASINNI, et al
1.25 A.
1116-642

D.R. & J.A. WELCHECK
537-343
730-385
2 Ac.
994-381

L.&G. Frohring
388-446, 447, 448

324-944
D.R. Welcheck
1.89 Ac.
589-618

537-345
730-385
0.1676 Ac
589-612

AUBURN

SHIBLEY PROPERTIES
1090-866
1.78 Ac.

The Ed. of Twp. Trustees & New Twp.
5.75A

774-1059

Trustees of Newbury Township
2 Ac.
(CEMETERY)

242-339 OSA
C.E.I. Co.
1132-777

LOT 14

GRACE EVANGELICAL BIBLE CHURCH
1132-777
1.7738 A

T.C. McBRIDE
657-420
1.79 A

533-502 PARCEL #2
R.M. Avalos
CO-TRUSTEES 1124-1120
1.39 Ac

F.T. & M.A. BARRECA Sr.
779-1249
2.954 Ac

BOARD OF TRUSTEES OF NEWBURY TWP.
691-1395
PARCEL #1
6.68 Ac.

225-155 J. & L. OBER
46.29 Ac.

PARCEL #2
691-1395
1.988 Ac

PARCEL #3
691-1375
1.06 AC

SCALE 1 IN. = 2.5 CHS = 165 FT.

JAN 1, 1998
RELATIVE REPRESENTATION

* Inadequate description

√ INDICATES SURVEY ON FILE WITH TAX MAP dept.

12-Q

NEWBURY T.P.
SOUTH NEWBURY

44

496-397
F. Ostrander
861-290
3 Ac.
732-436

347-43
E&E. Saben
1.84A.
732-436
2.03 Ac.

1017-55
L.R. & H.A. Lockemer, Jr.

SEE MAP P

20.996Ac.
1017-61

3.639Ac.

P.&S. LOGRANDE
791-811
1.175 Ac.

582-37
912-37
1069-1052
N.E. LANGE
& W.T. LANGE

58.23A

582-37
1069-1052
NE=W.T. LANGE
.53Ac.

729-722
R&D KRAUSE, Jr.
E&D.E. LORINCE
1052-268
0.50 Ac.

729-722
R&D KRAUSE, Jr.
1.0 Ac.

W.T. HERRICK
883-1088

28 Ac.

299.55'

876-342
735-67
M.F. & C.E. BROWN
24.28Ac.

459-155
589-552
1066-553
1125-783

35-198100
14.27 A
Geauga County Park District
G.L. Smakowski
1156-1005
4-30-98

L.F.B. A.54
3.00Ac.
190-113 *

R.F. BENEDETTO
885-376

J.F. & M.A. WEST
1390-231
781-872

J & D BARKSTOW
782-1154
0.78 Ac.

720-109
H. GROSTEK & L. ZAK
53A

238.56'

LOT 31

LOT 32

443-397
E. Neubauer
15.24A.

W.R. & M.J. WILLIAMS
736-712
805-691
2.75 Ac.
0.12 Ac.

H & M. WILLIAMS
736-712

399-177
1.25 A.
W. & M. Williams
0.25 Ac.

463-270
2.0A.
J.C.H. O'Reilly

665-1078
E.G. CAVANAGH
523-655
82 Ac.

34.605 A

765-164
M.H. RICE et. al.
745-304
Parcel "E"

RAVENNA ROAD

0.75 Ac.
411-606
K & A Kravicisin
0.75 Ac.

1.25 Ac.
EVERGREEN PROP. LTD.
552-1205

Parcel "A"
1.54 Ac.

Parcel "B"
1.25 Ac.
M.J. Rice
745-304

1.28 Ac.
H.H. & J.M. LOCKEMER, Sr.
H.A. LOCKEMER, Jr.
748-348

H.A. & J.M. LOCKEMER, Sr.
H.A. LOCKEMER, Jr.
748-350
54.7607 Ac

552-1297

SEE MAP P"

BELL STREET

SCALE IN.=2.5CH.=165FT.

JAN. 1, 1998

RELATIVE REPRESENTATION

* Inadequate description

√ Indicates survey on file with tax map dept.

12-R

THE RELIANCE INVESTMENT CO'S

RESTFUL LAKE ALLOTMENT

BEING PART OF ORIGINAL LOTS NOS. 3 & 16 OF TRACT 2 NEWBURY TOWNSHIP

SEE 12 - S NW VOL. 1 PAGES 56 & 57 REC. OF PLATS

SCALE 1" 100'

HICKORY DALE

PLATS VOL. 4 PG. 29

SEE 12 - S - S.E.

EDGEWATER DRIVE 30'

OVERLOOK DRIVE 30'

G.A. PAPROCKI 936-96

936-96

279 T.R.R. Kuster 571-844 574-337

278 574-337

277 266-37 T.R. KUSTER 574-341

276 266-600-602 574-339

275 742-143 M.C. SAUNDERS

274 742-143

273 D. & C. LENZ 733-649

272 D. & C. LENZ 733-649

271 591-138 A. LENZ 591-140 819-1077

270

269 M.A. GANTOUS 1133-699

John M. Fletcher 1147-389 23-026000

268 1133-699

232-62 23-025900

267 DL + BM TURNER 946-208

266

265 FRED S and LAURIE H VRABEL 715-746

264

263 T.R. HILL 1046-499

262 R. ORTMAN 869-489

261 260 259 258 257 107 108 109

H. HEABAK 887-1132

30' DRIVE

LONGVIEW

STONE (FORD ROAD PER PLAT) ROAD

LOTS 107 TO 109 AND LOTS 257 TO 281 EXTEND TO MARGIN OF 40' ROAD

40' PER PLAT 60' PER RECORD

DRIFTWOOD AVENUE

MAIN STREET

WASIL ROAD

OWENS ROAD

BRICKER STREET

LAKEVIEW DRIVE

C.I.E. R.R. (ABANDONED)

W+M SOPLATA 802-601 .85Ac

E.& R.M. BIEZNIGKS .85Ac. 551-523

D.H. & L.B. Scott 858-15 858-16

L. BUEHNER 806-317 E.J. & L.B. BUEHNER

M. HOZIAN

R.T. YOUNG 943-85

RESERVE 1.02A

D.A. LUCAS 431

432 868-438

429 430

1 GEO ZACKER 524-788
2 E.A.D. Zacker 705-691
3 " "
4 A. + B. Kondos 191-21
5 LL
6 F.A. MANOACH 839-458
7 E+R BIEZNIKS 661-685
8 " "
9 " " 495-629
10 " " 495-627
11 SISTER F.S. MARY 765-1830
12 T.W. BRICKER 675-992
13 E+R. Biezniks 495-629
14 " 495-627
15 W.&M. SOPLATA 802-601
16 "
17 "
18 "
19 W.F.M. SOPLATA 802-601
20 "
21 "
22 R. Ceska
23 D. LASKOVICH
24 T.L. LASKOVICH 1009-237
25 M.F. ROBERTS TRUSTEE 231-259
26 F.S. & H. VRABEL 685-781
27 W. & M. SOPLATA 802-601
28 " "
29 R. Ceska
30 "
31 "
32 D. W.F. & J. SCOTT 858-15
33 W + M. Soplata 806-319
34 W.F.M. SOPLATA 802-601
35 "
36 "
37 J.&J. Naymick 344-326
38 " "
39 " "
40 SEE MAP
41 "
42 "
43 BOB'S MOBILE CITY, INC.
44 M. HOZIAN 766-613
45 "
46 "
47 "
48 M. RAYER 701-1145
49 L. HOZIAN 766-613
50 M. RAYER 701-1145
51 DEC MAP 806-613
52 "
53 E.W. BUEHNER 781-866
54 L.B. + E.J. BUEHNER 1145-732
55 C.C.& R.T. JONES 515-830
56 E.J. Savisky 527-508 609-1220
57 "
58 C.L. & T.C. KRALL 996-160
59 Fred & Lou E. GURSKI, JR 806-612 942-227
60 "
61 W.E.M. LEITZEL 1071-265
62 W.&M. LEITZEL 1071-267
63 "
64 SEE MAP
65 E.J. & L.B. KICHNERS

LOCATE MONUMENTS 510-849

716-454 954-1222 A. STAMBERGER 515-608 1071-267 1071-365

72 RICHARDS

D.A. LUCAS 868-438 930-1057 M.A.E.M. HOHLFELD 1066-970

433 434 435 436 437 438 439

DRIFTWOOD AVE. 30'

BLOCK C 187-381, 382

RESTFUL LAKE

187-381, 382

SCALE 1 INCH = 40 FEET.

JAN. 1, 1998

RELATIVE REPRESENTATION

* Inadequate description

√ Indicates survey on file with tax mapdept

12 - S

THE RELIANCE INVESTMENT CO'S

RESTFUL LAKE ALLOTMENT

BEING PART OF ORIGINAL LOTS NOS. 3 & 16 OF TRACT 2 NEWBURY TOWNSHIP

VOL. 1 PAGES 56 & 57 REC. OF PLATS

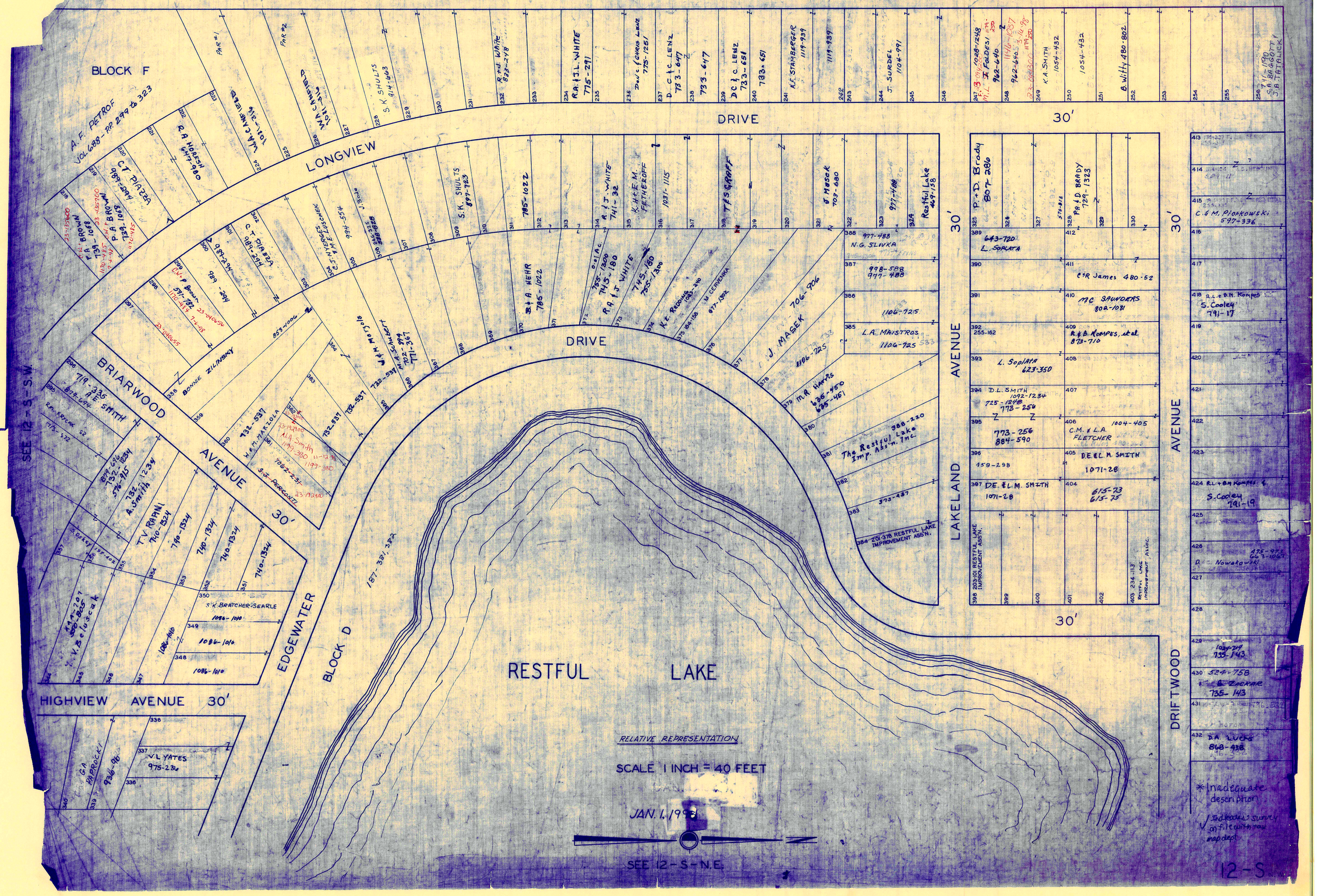

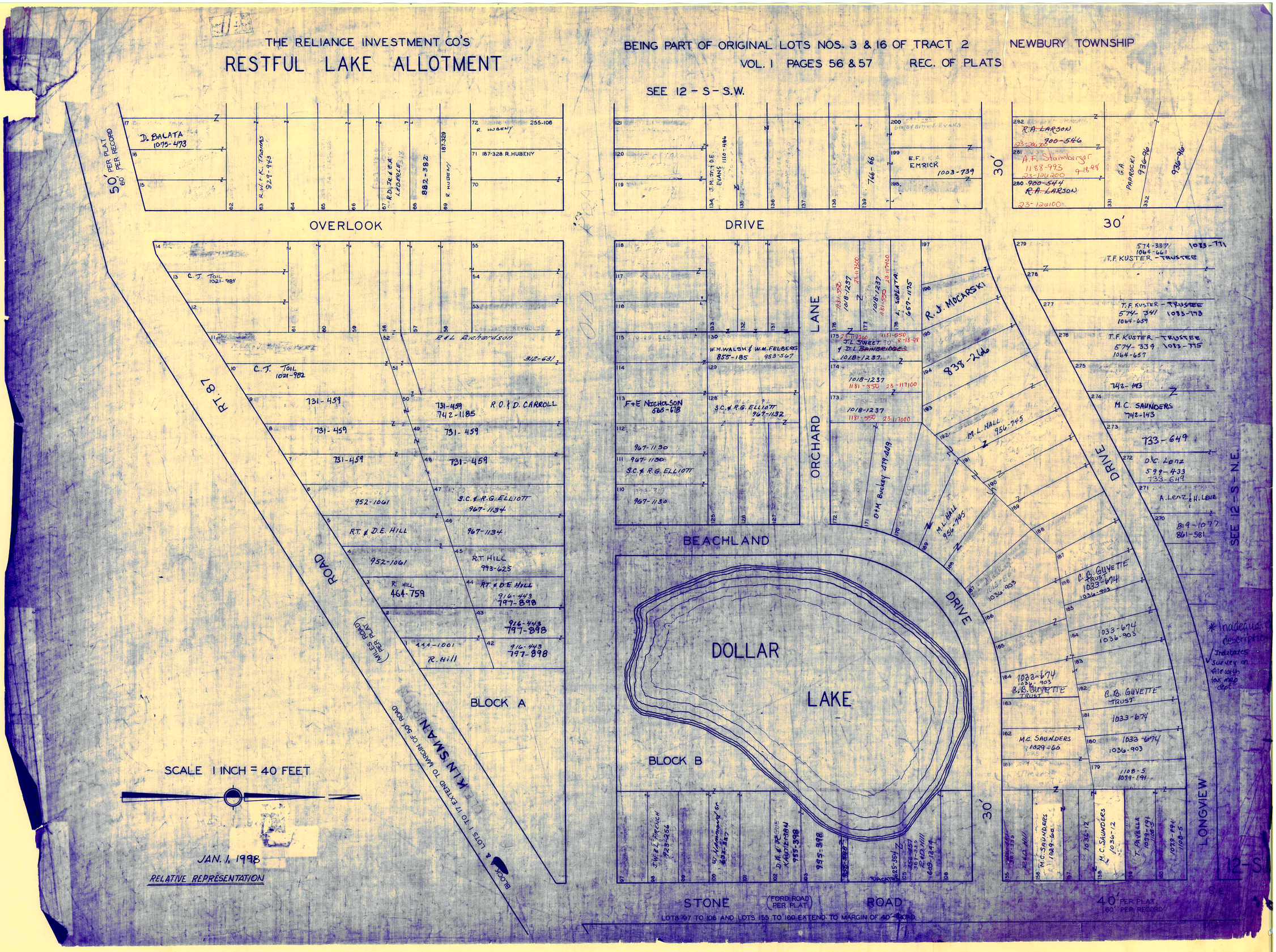
THE RELIANCE INVESTMENT CO'S
RESTFUL LAKE ALLOTMENT
BEING PART OF ORIGINAL LOTS NOS. 3 & 16 OF TRACT 2
VOL. I PAGES 56 & 57
REC. OF PLATS
NEWBURY TOWNSHIP
SEE 12 - S - S.W.
OVERLOOK
DRIVE
30'
50' PER PLAT
60' PER RECORD
RT. 87
ROAD
(MILES ROAD PER PLAT)
BLOCK A
BLOCK B
ORCHARD LANE
BEACHLAND
DRIVE
DOLLAR
LAKE
STONE
(FORD ROAD PER PLAT)
ROAD
40' PER PLAT
60' PER RECORD
LONGVIEW
SEE 12-S-N.E.
SCALE 1 INCH = 40 FEET
JAN. 1, 1998
RELATIVE REPRESENTATION
LOTS 97 TO 106 AND LOTS 155 TO 160 EXTEND TO MARGIN OF 40' ROAD
D. BALATA 1075-473
R.W. & K. THOMAS 829-943
R.D. JR. & E.A. LEDERLE
882-382
R. HUBENY
255-106
187-328 R. HUBENY
J.M. JR. & D.E. EVANS 1110-486
766-66
E.F. EMRICK 1003-739
R.A. LARSON 900-546
A.F. Stamberger 1188-993
900-544
R.A. LARSON
G.A. PAPROCKI 936-96
C.J. TOIL 1021-984
C.J. TOIL 1021-982
R & L Richardson
312-631
731-459
742-1185
R.O. & D. CARROLL
952-1061
S.C. & R.G. ELLIOTT 967-1134
R.T. & D.E. HILL
R.T. HILL 993-625
R. HILL 464-759
916-443 797-898
444-1001
R. Hill
W.M. WALSH & W.M. FELBERG 855-185
953-567
F+E NICHOLSON 565-678
S.C. & R.G. ELLIOTT 967-1132
967-1130
J.L. SWEET & D.L. BAINBRIDGE
1018-1237
L. SOPLATA 657-1175
R.J. MOCARSKI
838-266
M.L. HALL 956-745
D&M Buckey 479-449
574-337 1064-661 1083-771
T.F. KUSTER - TRUSTEE
574-341 1064-659 1083-773
574-339 1064-657 1083-775
742-143
M.C. SAUNDERS 742-143
733-649
D.&C. Lenz 599-433 733-649
A. Lenz & H. Lenz
819-1077 861-581
C.B. GUYETTE TRUST 1033-674 1036-903
1033-674 1036-903
1033-674 1036-903
M.C. SAUNDERS 1029-60
1108-5 1079-191
J.W. & L. FRENCH 923-256
W. Hammond Sr. 633-337
D.A. & R. KAUTEMAN 955-398
995-398
R.&D. Hill 609-1244
M.C. SAUNDERS 1029-60
1036-12
M.C. SAUNDERS 1036-12
T. PAVELLA 1079-191 1108-5
1079-191 1108-5
* Inadequate description
Indicates survey on file with tax map dept.
12-S

THE RELIANCE INVESTMENT CO'S

RESTFUL LAKE ALLOTMENT

BEING PART OF ORIGINAL LOTS NOS. 3 & 16 OF TRACT 2 NEWBURY TOWNSHIP
VOL. 1 PAGES 56 & 57 REC. OF PLATS

RELATIVE REPRESENTATION
JAN. 1, 1998

SCALE 1 INCH = 40 FEET

50' PER PLAT
60' PER RECORD

(RT. 87)

ROAD (MILES ROAD) (PER PLAT)

KINSMAN

LOTS 18 TO 41 INCLUSIVE EXTEND TO MARGIN OF 50' ROAD

PORTLEW ROAD

OLD ROAD

HIGHVIEW AVENUE

LONGVIEW DRIVE

30'

BLOCK F

A.F. PETROF
VOL. 688 - PP 299 to 323
8.6 Ac

41 184-433 D.C. & J.A. EHLERT 865-974
40 186-103 221-23
39
38 719-834 D.A.+V. BOUGHNER 1115-289
37 719-834 1115-289
36 719-834 1115-289 .033
35 853-730 PARCEL #4 PARCEL #1
34 853-730 PARCEL #3 PARCEL #2
33 126-540 R.&D. Butler
32
31 R.D. BUTLER 568-757
30
29
28 R.&S. Ferry 599-330
27
26 754-768
25 754-768
24 754-768
23 754-768
22 754-768
21 754-768

325-515
865-362 *
865-974
D.C. & J.A. EHLERT

0.35 A
0.44 A
719-834
1115-289
D.A.+V. BOUGHNER
0.329A
R.K. & D.M. BUTLER
853-730
0.373 A
R.D. Butler 460-79 470-768 0.121
0.163 A.
.62 A
754-768
23-243500 515-776 224-534
VOL. 688 - PP 299 to 323
1179-317
23-243700
R.D. & D.M. JENKINS

84 A.F. PETROF 15-16 above 23-243500 1179-317
85 VOL. 688 - PP 299 to 323 23-243400 1179-317
86 23-243700 1179-317
87 205-206 R. KUBIK
88
89 J.L. & M.G. OBRISH 432-498 733-68
90 733-68
91 733-68
92 733-68
93 733-68
94 733-68
95 R. RESTFUL LAKE ASSOC. INC. 934-363
96 B.E. Richmond 631-1014 1049-1085

1075-473 DOLEEN BALATA
DORELL BALATA 1075-473
M. VAL 641-1061
894-461
754-768
H.P. FULLER 978-420

1054-396
B.E. RICHMOND 631-1014 1049-1085
733-1294
R. Gutzman 824-187
E. & D. SAPIC 551-542 733-1294
733-1294
733-1282
L. & V. FEDOR 750-577
L. SOPLATA 745-195 1079-585
1037-798
C.G. & D.E. McNIECE 1037-798
0.09A
A.F. PETROF VOL. 688-299 to 323
G. & P. Brewer 717-678
435-537 722-874 R. SEIZER
251-100 722-876 R. SEIZER

L.J. FEDOR & V.R. .235AC 733-1282

7-C-98 1170-493 739-1068 C.W. P.A. BROWN 23-139500 1170-483 765-84
23-139100 1170-483 765-84
23-139100 1170-483 765-84
765-84 1170-483
733-1282 L.J. FEDOR & V.R.
713-372 R.M. Krycak Sr.
R.M. & D.C. KRYCAK 758-23
758-23 565-211
V. BRUSCAK 556-607 565-211
329-152 356-878 R.M. Krycak 623-725
V. Bruscak 565-211
23-209400 700-546 R.A. LARSON
23-209800 A.F. Stawberger 1188-793 9-18-98
G. & D. HERMAIER 691-338

* Inadequate description

√ Indicates Survey on File with tax map dept.

SEE 12-S-S.E.

S.W.
12-S

KIWANIS LAKE SUB.

VOL. I-PGS. 44 TO 49 PLATS

NEWBURY TWP. LOT 24 TR. I & LOTS 3 & 4 TR. 2

SUBDIVISION NO. I
NUMBERS I TO 568

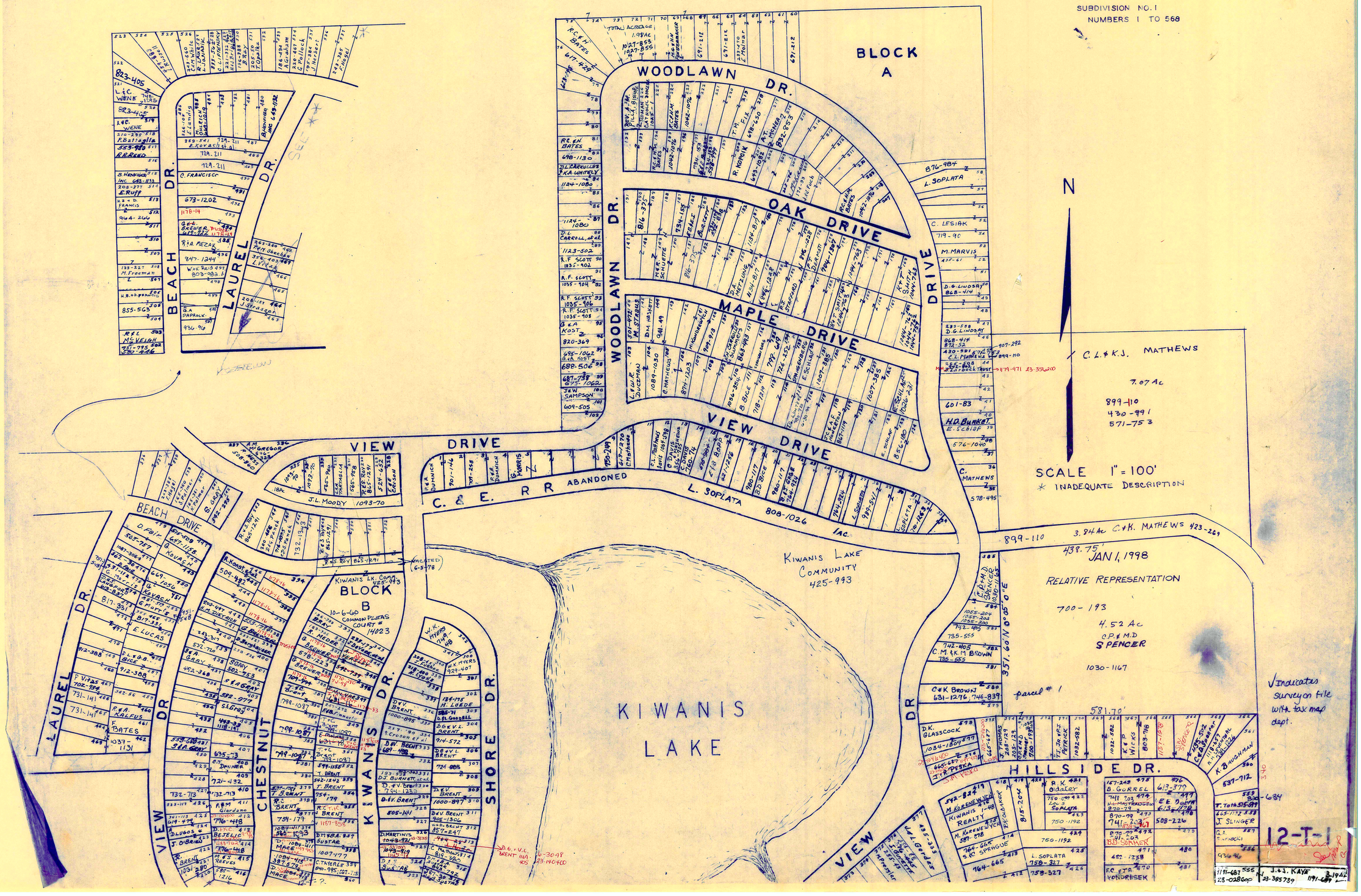

√ Indicates survey on file with tax map dept.

12-T-1

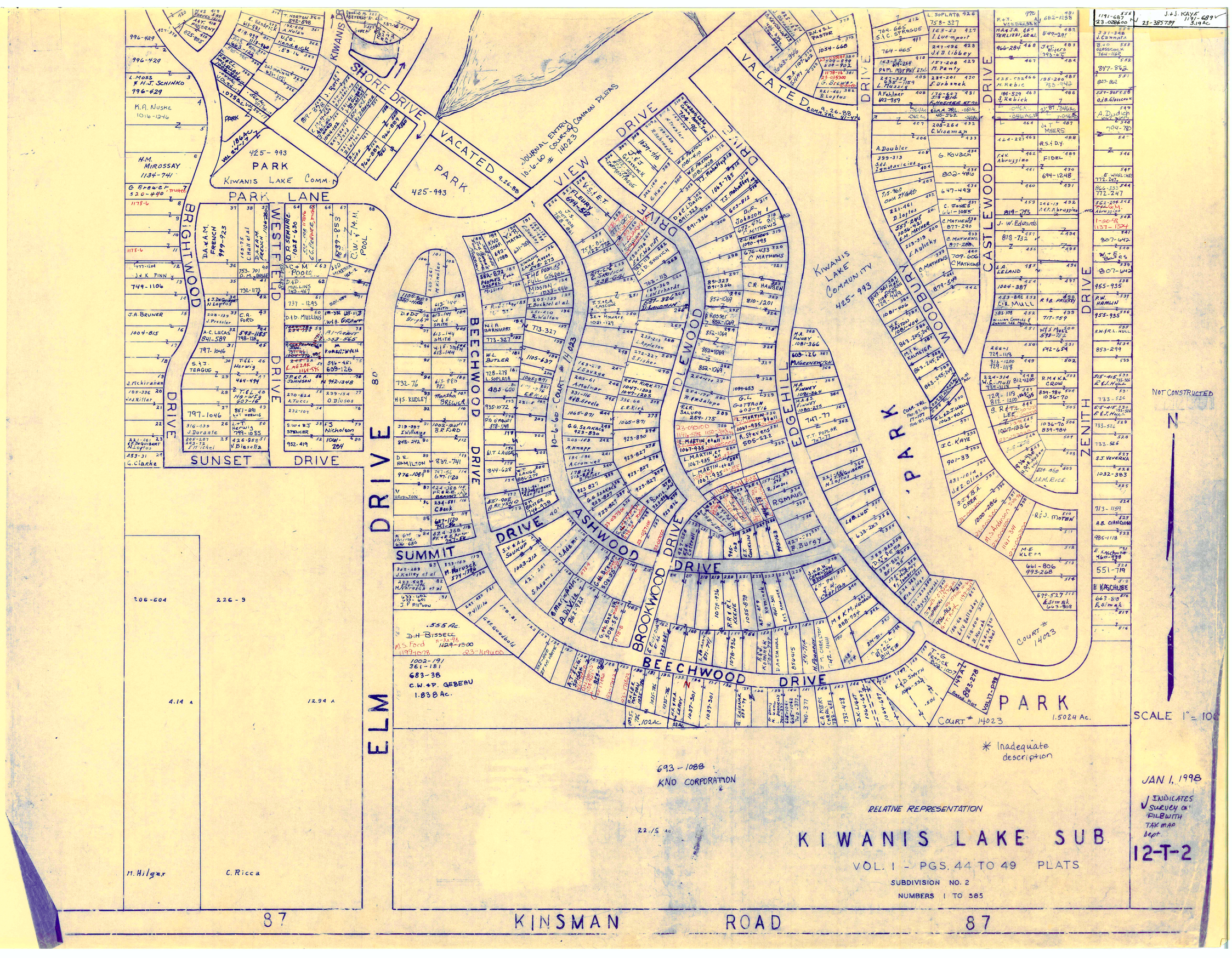

KIWANIS LAKE COMMUNITY
425-993
PARK
KIWANIS LAKE COMM.
PARK LANE
SHORE DRIVE
VACATED
PARK
425-993
VIEW DRIVE
VACATED
DRIVE
BRIGHTWOOD DRIVE
WESTFIELD DRIVE
SUNSET DRIVE
BEECHWOOD DRIVE
IDLEWOOD DRIVE
EDGEHILL DRIVE
WOODBURY DRIVE
CASTLEWOOD DRIVE
ZENITH DRIVE
ELM DRIVE
SUMMIT DRIVE
ASHWOOD DRIVE
BROOKWOOD DRIVE
BEECHWOOD DRIVE
PARK
PARK
1.5024 Ac.
COURT # 14023
NOT CONSTRUCTED
N
SCALE 1" = 100
* Inadequate description
693-1088
KNO CORPORATION
JAN 1, 1998
INDICATES SURVEY ON FILE WITH TAX MAP Dept.
12-T-2
RELATIVE REPRESENTATION
KIWANIS LAKE SUB
VOL. 1 - PGS. 44 TO 49 PLATS
SUBDIVISION NO. 2
NUMBERS 1 TO 585
87
KINSMAN ROAD
87

KIMBERLY ESTATES

GEAUGA COUNTY COMMISIONERS' 565-485 — 4.239 Ac. LEAVING 3.619 Ac

Geauga Co Commissioners Unc. easement 653-847

KIMBERLY WATER ASSN. 587-468 665-458 .62Ac 565-487

BUILDING 1
A- O.J. & G.R. STRUGER 985-674
B- B. meryak 603-109

BUILDING 2
A- R.C. BRYAN 928-716
B- P. FREDRICK 697-620

BUILDING 3
A- L.E. LIKINS 760-429
B- B.M. Wakely 1062-242

BUILDING 4
A- L.E. LIKINS 760-429
B- B.M. Wakely 1062-242

BUILDING 5
687-52 A- D.M. DICARLO 939-1308
B- O.R.E J.A. LORAINE 881-1118

BUILDING 6
A- E.L. KENNELLY 892-160
B- R.E & N.R. PIETRON 873

BUILDING 7
A- S.S. Ingleton 801-287
B- R. & T. DUDEK 687-46

BUILDING 8
A- K.B. NAIMAN 886-738
B- P.S. WITKOWSKY 904-1185 985-180

BUILDING 9
A- V. KAUCIC 854-779
B- J.F. WENK THE FAMILY LTD PARTNERSHIP 667-702 1253-57 1094/288 1180-957

BUILDING 10
A- M. Mowry 995-1295
B- SR. Mawl 859-1134 1093-1261

STOCKTON GARDENS CONDOMINIUM PHASE I

VOL 13 - P 60-61 PHASE II

VOL. 10 — PG. 27

VOL. 10 — PG. 92

KING ARTHUR CT 13-9

GUINEVERE DR. w13-9

KIMMERIDGE TRAIL

STOCKTON DRIVE

AUBURN ROAD

MEADOWLARK LANE

MORNINGSTAR COURT

KIMBERLY ESTATES #3

O.L. 21 O.L. 22 O.L. 20 O.L. 23

1. 0.754 Ac. — WFB NYERGES 565-1033	2. 0.751 Ac. — JD & BE GORDON 896-1292	3. 0.841 Ac. — LA JR & BA STITZ 881-481	4. 1.079 Ac. — D+A Schmidt 704-298
5. 1.188 Ac. — E.R. LIESER 1037-1099	6. 0.822 Ac. — 23-195200 J. VALENTI 933-1128 D.A.+T.A. BELL 1181-603 5-13-98	7. 0.758 Ac.	8. 0.758 Ac.
9. 0.758 Ac. — M&M ALBAUGH JR. 597-1194	10. 0.758 Ac. — R.G. & C.L. GOLD 900-951	11. 0.754 Ac. — M.E. & M.W. CANNELLA 887-19	12. 0.871 Ac. — C&D THOMAS 609-221
13. 0.933 Ac. — A.R. JR & M.M. STARK 873-36	14. 0.750 Ac. — M&L HAYES 611-1189	15. 0.998 Ac. — T&L KLUK 568-1153 931-161	16. 0.903 Ac. — H&L MORRISON 578-229
17. 1.083 Ac. — L.O. VLASEK & E.B. MEYERS 671-750 949-995	18. 0.886 Ac. — J.E. DONOVAN 970-654	19. 0.843 Ac. — D&B MARKOWITZ 611-153	20. 0.883 Ac. — R.P. & P.L. CASSEDAY 758-696
21. 1.018 Ac. — B. BICIEL 601-174	22. 1.227 Ac. — T&P JOHNSON 657-158	23. 1.199 Ac. — L.O. & F.L.F. CASHION 856-1088	24. 0.852 Ac. — R&M BOULWARE 593-533
25. 0.757 Ac. — Residents of E. Rochester & Koexa Rd 717-393	26. 0.770 Ac. — B.J. GRONOWSKI 929-397; 399	27. 0.756 Ac. — M.M. HAHN 761-123 890-574	28. 0.871 Ac. — D&K NICKLAS 617-608
29. 0.817 Ac. — P&S NUCCIO 847-1181	30. 0.755 Ac. — J&E BEECHUK 601-912	31. 0.755 Ac. — 868-1168 725-976 J.A. + C.R. MUSGRAVE 952-519	32. 0.847 Ac. — M.M. RODICK 603-734 838-609
33. 0.789 Ac.	34. 0.757 Ac. — G+A Burford 681-1263	35. 0.757 Ac. — T.L. CUNNINGHAM JR. 1034-1090 835-873	36. 0.847 Ac. — B&P Blackwell 653-173
37. — KIMBERLY ESTATES #3	38. 0.75 Ac. — R.A. + L.A. REHERT 1019-734	39. 0.783 Ac. — J.G. + B.S. TOYEK PARCEL #2 1061-585 PARCEL #3 2.957Ac. D.L. SARDEL & D.M. SETLOCK 915-26	40. 0.750 Ac. — R.J. + M.P. BARSIC 946-438
41. 0.764 Ac. — D&N PUTINSKI 585-1134	42. 0.821 Ac. — K.C. Öster 1067-736 705-184	43. 0.755 Ac. — R.D. & J.P. BOVEINGTON 743-711	44. 0.751 Ac. — R+B, Schmidt 807-64
45. 0.755 Ac. — L&R SIMAK 593-981 619-192 989-83 (732-869 WATER WYCH TRUST)	46. 1.186 Ac. — W&J GRIESMER 576-1121 734-1029	47. 0.857 Ac. — J.M. & B.G. TOSTO 891-493	48. 0.775 Ac. — J.H. & S.L. WILDER 858-1061
49. 0.763 Ac. — V. & J. Agis 623-1024 931-163	50. 0.763 Ac. — G&S GERBER 601-101	51. 0.795 Ac. — 719-231 & 233 J. P & C.S. YURCHAK	52. 0.784 Ac. — M. Napolo 819-960
53. 0.758 Ac. — 696-268 H.R. + D.S. SARMIENTO 736-993	54. 0.758 Ac. — G.D. & A.S. SEDDON 950-339	55. 0.758 Ac. — J.K. + K.S. GURTZ 813-700	56. 0.751 Ac. — K.F. FRANK 960-851
57. 0.762 Ac. — R.H. WIRTH 985-1209 D.J. + M.S. SAGELO 1168-383 6-25-98 23-204200	58. 0.769 Ac. — Paul A. & Diane E. FISHER 717-1123	59. 0.770 Ac.	857-831 S.F. CURRAN
60. — R. Crimi 831-399	61. — J. & L. SPISAK 850-444	62. — D.R. & T.L. VELOTTA 1011-412	63. — D.E. JIROUSEK & L.A. SANISLO 966-598
64. — R.A. & M.A. LANGE 884-260	65. — M. & C. FIDEL 848-1012	66. — S. & N. SOCOLOFF 862-823 843-372	67. — G.J. & L.A. DIMATTIO 867-508
68. — F.E. & G.M. LAWTON 926-598	69. — Jm Di Santo 780-759 1096-343	70. — A.J. BANDERA 1016-600	71. — M. & K. BENNETT 673-410 0.750 Ac.
72. — S.D. & J.R. FRIEDMAN 1074-782	73. — M. Gr. HINGER & T.L. SEDIVY 759-542	74. — 699-214 V.A. + M.L. GANCHORRE	75. — D.G. & C.A. LANG 744-905
76.	T16-1002 R.L. & R.T. Breckenridge	2.959 Ac.	

scale 1"=100'

JAN. 1, 1998

RELATIVE REPRESENTATION

N

√ Indicates survey on file with tax map dept.

* Inadequate description

PUNDERSON'S LAKE DEVELOPMENT Vol 2 pg. 35 (1919) Plats Vol. 4

GRANDVIEW DRIVE

GRANDVIEW DR.

RAVENNA ROAD

RAINESVILLE ROAD

PUNDERSON ROAD

MEADOWBROOK DR.

MEADOW LANE

RAVENNA VACATED 2604(16) 9-27-90

T.E. CONDON D.P. 1055-226

L.J. KAUFMAN 860-349 0.2636Ac.

PUNDERSON

FORESTWOOD DRIVE

CRAMPTON DRIVE

OVERLOOK DRIVE

PAINESVILLE

LAKE DRIVE

SPRINGVIEW DRIVE

VALLEYVIEW DRIVE

SUMMIT DRIVE

BURTON BLOCK ROAD

LAKE SHORE DRIVE

20' LANE

H. KEJOUK

S. SARKISIAN 19Ac

SEE MAP 1

T.N. SARGENT 824-963

E.G. & S. MARQUAND (SEE MAP D) 719-199 G+S 3.151

E.G. MARQUAND III + T.F. GRUYER 11927-1049 10498

E.G. & S. MARQUAND 440-645 2.00Ac. 23-183600

14.57 Ac. PUNDERSON LAKE ALLOT. ASSOC. 352-202

SEE MAP 2

SCALE 1" = 100'

RELATIVE REPRESENTATION

* Inadequate description

√ Indicates survey on file with tax map dept.

JAN. 1, 1998

NEWBURY 12-Z

Lot #		Vol.	Page
A	G.A. & S.A. BOYER	687	685
B	Punderson Lake Allot'n	519	498
1	BACKUS FAMILY PROPERTIES	1125	687
2	D.C. & E.J. ROCK	4106	701
3	E. LOCKER		27
4	"		"
5	"		"
6	J.R. DENNICI, TRUSTEES 1008-916		631
7	M.F. & A. KING 1055-765		695
8	(REMAINDER) H. TRENDLE	542	116
9	HELEN TRENDLE	542	116
10	"	577	244
11	E. Chambers 1/2 of 10	603	1127
12	"	603	134
13	W. SKLADANOWSKI	436	1178
14	"	444	178
75	W. SKLADANOWSKI - No. PORTION 1008-916	702	38
VACATED 3-19-93	M. CIZMAR 0.0837Ac.	702	38
16	M. CIZMAR	1007	374
17	W. MONROE 1032-1112	532	" "
18	"	"	" "
19	"	657	257
20	S.J. LODGE	954	679
21	"	"	"
22	"	"	"
23	B. MONROE 1032-905	657	257
24	"	694	1002
25	M. BAKER	694	1002
26	"	"	"
27	FENNERLAND & M. DATKO	1073	995
28	"	"	"
29	"	"	"
30	J. & R. BENNICI, TRUSTEES 631-916	260	3599
31	B.R. DELIMAN	856	1295
32	J. & M. SKIBA	564	1292
33	"	"	"
34	M. KREMPASKY, TRUSTEE	733	121, 994-714
35	"	944	60
36	B. MONROE 1032-905	694	2.3
37	"	"	"

Lot #		Vol.	Page
38	J. & M. FIEL	566	1151
39	J. & M. FIEL	"	"
40	D. & L. BARSKY	1089	1009
41	D. BAXTER 4 Sh.	625	499
42	[illegible] 42	742	1068
43	B.R. DELIMAN	694	678,
44	E. CHAMPT.	512	539
45	I. & E. Krotis	604	486
46	I. & E. Krotis	609	484
47	P.J. COLLIER 925-440	218	512
48	M. & S.B. JERES	1102	509
49	E.L. ARCHIBALD	719	608; VOL 688
50	M.J. PORTMAN	1119	1100
51	S. & S. TEACHOUT	850	867
52	"	"	"
53	"	"	"
54	S.A. GEBER	625	5
55	K.E. & C.A. FLANAGAN	931	71
56	"	"	"
57	"	"	"
58	"	"	"
59	G.K. MARKLAND	690	645
60	M.J. PORTMAN	719	100
61	R.R. & B.T. ROBERTS, TRUSTEES & LYNCH	762	2015
62	M. & E. LEIGH	698	609
63	"	"	"
64	"	"	"
65	"	"	"
66	J. & M. KOCHEFF 151-859	791	779
67	"	"	"
68	"	"	"
69	"	"	"
70	"	"	"
71	"	"	"
72	J. & R. BENNICI, TRUSTEES	672	542 11008-914
73	S. & S. TEACHOUT	830	869
74	F.L. & L.P. McGOWAN	892	576
75	"	"	"
76	"	"	"
77	G.W. & D.V. PERRY, TRUSTEE	1105	1212
78	C.R. DUVAL	841	1186
79	"	"	"
80	"	"	"
81	"	"	"
82	"	"	"
83	"	"	"
84	P.M. ROWLANDS	637	260
85			

Lot #		Vol.	Page
86	A. LEUTNER	1103	998
87	"	"	"
88	"	"	"
89	TRUST ENTERPRISE	1086	1094
90	E.J. GEBER 1043-591	859	511
91	"	"	"
92	"	"	"
93	ANGELA George	331	358
94	ANGELA George	550	718
95	"	"	"
96	"	"	"
97	"	"	"
98	"	"	"
99	"	"	"
100	"	"	"
101	"	"	"
102	"	"	"
103	"	"	"
104	"	"	"
105	"	"	"
106	"	"	"
107	"	"	"
108	V. PALIVODA	"	"
109	" "	859	603
110	" "	"	"
111	" "	"	"
112	" "	"	"
113	J. & M. PALIVODA	1051	654
114	P. SATANIK	75	255
115	" "	975	828
116	"	"	"
117	K.M. & J.M. LARDLE	961	673
118	"	"	"
119	"	"	"
120	E.E. & D. BUSHEK 782-927	918	874
121	E. & D. BUSHEK TRUSTEES 782-927	1133	1140
122	E. & D. BUSHEK 782-927	"	"
123	D.C. FUEGER	1027	429
124	"	"	"
125	"	"	"
126	"	"	"
127	K.L. VERCELLOTTI	770	922
128	"	947	1145
129	"	"	"
130	W.S. HALLSTROM	992	967
131	"	"	"
132	"	"	"
133	"	"	"
134	"	"	"
135	D. & C. FUEGER	1053	429
136	E. & D. BUSHEK 782-927	1133	1140
137	M.M. WIERZBA	825	553
138	"	866	1143
139	E.E. & D. BUSHEK 782-927	918	874
140	J. & M. CARDIL 1098-83	854	547
141	"	"	"
142	J. & P. MORTON	874	308
143	" "	"	"
144	" "	"	"
145	" "	"	"
146	" "	"	"
147	J. P. & P.J. MORTON	746	269
148	M.A. & K.L. GARRETT	1004	658
149	"	"	"
150	"	"	"
151	H. MARQUAND, TRUSTEE	914	693;
152	" " 1128	792	914
153	" " 1279 IR 00-04	970	1024;
154	" " 1117-95	972	974
155	P.W. PAULIN 909-368	812	742
156	" "	"	"
157	D.G. PIAZZA	1074	326
158	"	"	"
159	KENT RIDER	629	910, 912
160	KENT RIDER	629	910
161	R.C. & D.E. SHUE	715	775
162	" "	"	"
163	F.F. SOBON	917	715
164	AC & J.J. JOYCE	715	775
165	" "	"	"
166	F.F. SOBON	917	715
167	L. CZERR	800	1261
168	"	"	"
169	"	"	"
170	" W-1/2	"	"
171	R. Martell	680	596
172	"	"	"
173	R & M. MARTELL	800	467
174	"	"	"
175	J. BARNES, HOSA	728	712
176	"	"	"
177	"	"	"
178	A.H. WEDLER	741	21
179	"	"	"
180	C.B. & C. HOFSTETTER JR.	687	520
181	"	"	"
182	J.W. PRESSLER	939	884
183	"	"	"
184	W. KAZOR	576	686
185	E.C. HUMR 799-1114	505	901
186	M.E. WIDMER	683	542
187	D.S. & N.J. MULANAX	1086	1349
188	ESTATE OF [illegible] J. DOERING	1086	1136
189	J. & B.J. HEHN	995	651
190	"	"	"
191	S. & S. TEACHOUT	1132	1849
192	L. LEIGH	1599	1977
193	K.O. SCHLBERG	955	872
194	[illegible]	1197	554
195	" "	"	"
196	J. DOERING	1086	191
197	S. SARKISIAN	873-355 892-851	1749
198	S. SARKISIAN	799	1016
199	S. SARKISIAN	873-355 892-851	1749
200	J.M. ESSA	1009	400
201	"	"	"
202	"	"	"
203	"	"	"
204	D.T. & C.J. BUSHEK	912	381
205	D & C BUSHEK	860	489
206	"	"	"
207	"	"	"
208	A.C. OBGINSKI	702	1035
209	"	702	535
210	"	"	"
211	"	"	"
212	"	"	"
213	D.T. & C.J. BUSHEK	912	357
214	GRAL J. MULCHEIM	913	1024
215	"	"	"
216	"	"	"
217	L.M. & B.A. SANTILLO	642	276
218	L.M. & B.A. SANTILLO	642	439
219	B.F. BROUDER 1012-755	875	524
220	S.R. PETERSON 1048-90	1048	93
221	"	"	"
222	A.F. STAMBERGER	849	348
223	" MINUS (SEE 208)	"	"
224	D & C BUSHEK	860	489
225	CHRISTOPHER GEMSER	909	192
226	"	"	"
227	"	"	"
228	F.E. FRAM 1	960	89
229	"	"	"
230	J.P. & C.N. SERTKOWSKI	993	1120
231	" 835-519	835	519
232	B.B. & C.N. SERTKOWSKI	993	1120
233	K. GLASGEL TRUSTEE	935	885
234	EVELYN E. CROSS	1140	572
235	D. J. ROLBECK	940	123
236	" " 240-39	940	124
237	M.D. & C. STERMER	960	1252
238	"	285	440
239	"	"	"
240	"	225	509
241	B. Rayfman	700	1402
242	L.J. ARBEZNIK	824	524
243	Rose Rotolich 2	1133	874
244	R.M. & M.P. FILLA 2	1103	714
245	" 23-283400	1103	1103
246	EVELYN E. CROSS	1140	870
247	"	"	"
248	Y. Dezso & J. Novak & C. Dezso	992	1160
249	"	"	"
250	"	"	"
251	G.R. PHIFER & J.L. BRENT	1038	720
252	E.A. BUCHAK 23-283400	918	874
253	FAINSTEIN II	1015	353
254	"	"	"
255	E.E.F. BAUSER	653	442
256	"	"	"
257	"	"	"
258	"	"	"
259	"	"	"
260	? VACATED 9-27-90	270	430
261	SEE PLAT	270	430
262	F.F. & A. POORBAUGH	345	363
263	"	"	"
264	"	"	"
265	T.G. & E. BLACKLEY	95	842
266	"	"	"
267	"	"	"
268	S. Mullett	617	344
269	S. Mullett	617	342
270	M. Fritz	515	534
271	"	"	"
272	C. CHAMPION	951	987
273	"	"	"
274	"	"	"
275	E.A. & R.L. AMOLA 1028 1193	909	1105
276	"	"	"
277	L. E. GEBER 891-803	85	1128
278	R.E. & B.E. HURD	996	907
279	"	"	"
280	C. CHAMPION 2	951	987
281	SPLIT OF 225 1-1334 W320 SUNSMITH PL 23	1133	874
282	C. CHAMPION	951	987
283	M.F. Fritz	515	534
284	"	"	"
285	SAM J. MULLETT JR.	587	337
286	C.J. ARBEZNIK	824	529
287	"	"	"
288	"	"	"
289	L.J. ARBEZNIK	824 251	529 4093
290	F.F. SOBON	917	715
291	" W/2 of M 170	"	"
292	"	"	"
293	M. & V. OLOSYN	667	983
294	"	"	"
295	"	"	"
296	"	"	"
297	"	"	"
298	"	"	"
299	"	"	"
300	"	"	"
301	E. & V. SIBERT ET AL	"	"
	"	"	"
	"	"	"
	"